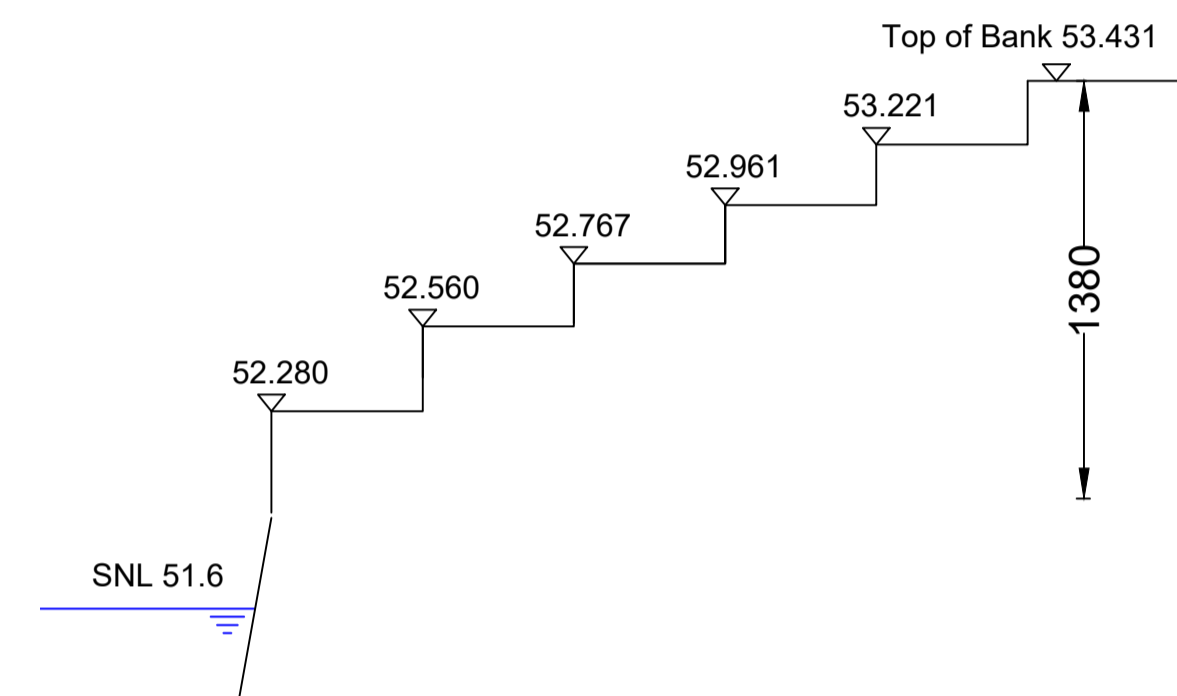


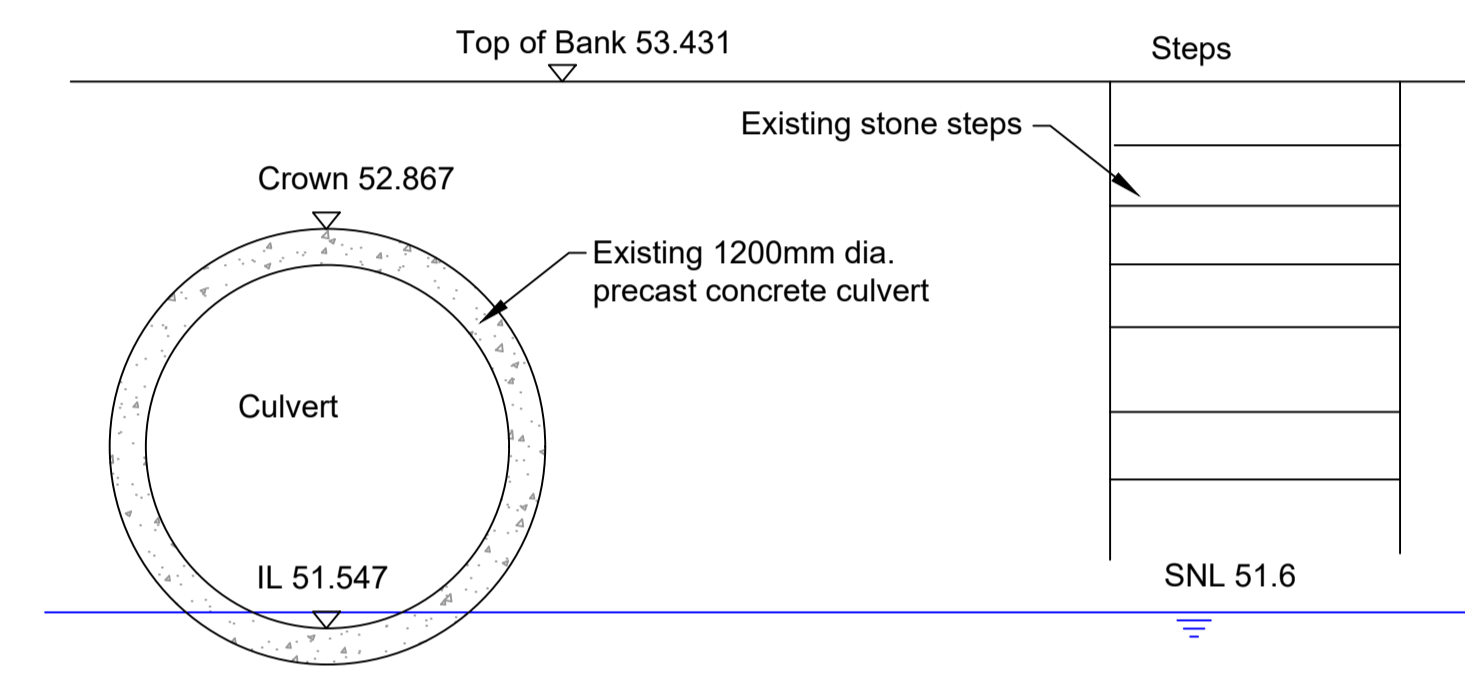
Site Layout
Scale 1:500 at A1



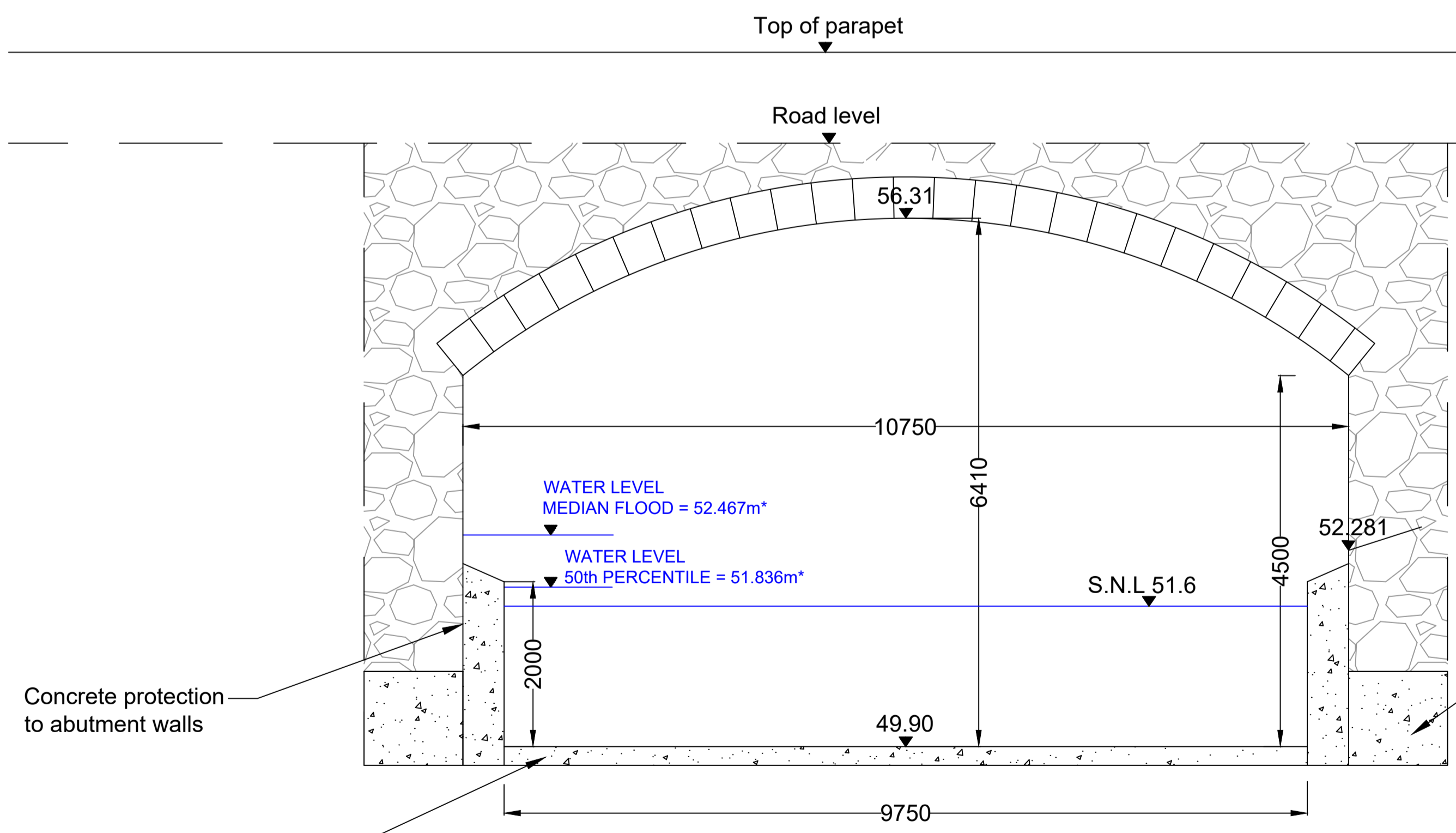
Step Details Upstream of Bridge
Scale 1:25 at A1




Aghoo Bridge



Elevation B-B
Step & Culvert Elevation
Scale 1:25 at A1



Elevation A-A
Scale 1:50 at A1



*Levels obtained from OPW website for station 36028-Aghoo

- NOTES:
- Drawing to be read in accordance with all other drawings pertaining to the works.
 - All dimensions in millimetres and all levels in metres unless otherwise stated.
 - All levels to ordnance datum Malin Head.

Key:
 Existing Blueway Trail
 S.N.L. Summer Navigation Level

PROJECT PARTNERS

Comhairle Chontae Leitrim
Leitrim County Council

Waterways Ireland
Uisce Éireann

STAGE

PRELIMINARY
PLANNING
PART 8
TENDER
CONTRACT
AS BUILT

Revision Suffix	Revision Details	Revision Date
B	Title Block Amended	Sept 20
A	SNL added	May 20

Project Title		Drawing Title	
AGHOO BRIDGE TO LOCK 4 BLUEWAY		EXISTING SITE LAYOUT AGHOO BRIDGE	
Client	Date	Scale	Drawn
M.PATTON	DEC 2019	AS SHOWN	K.FRIEL
DRAWING No.		NSE/AA436/P301	

B