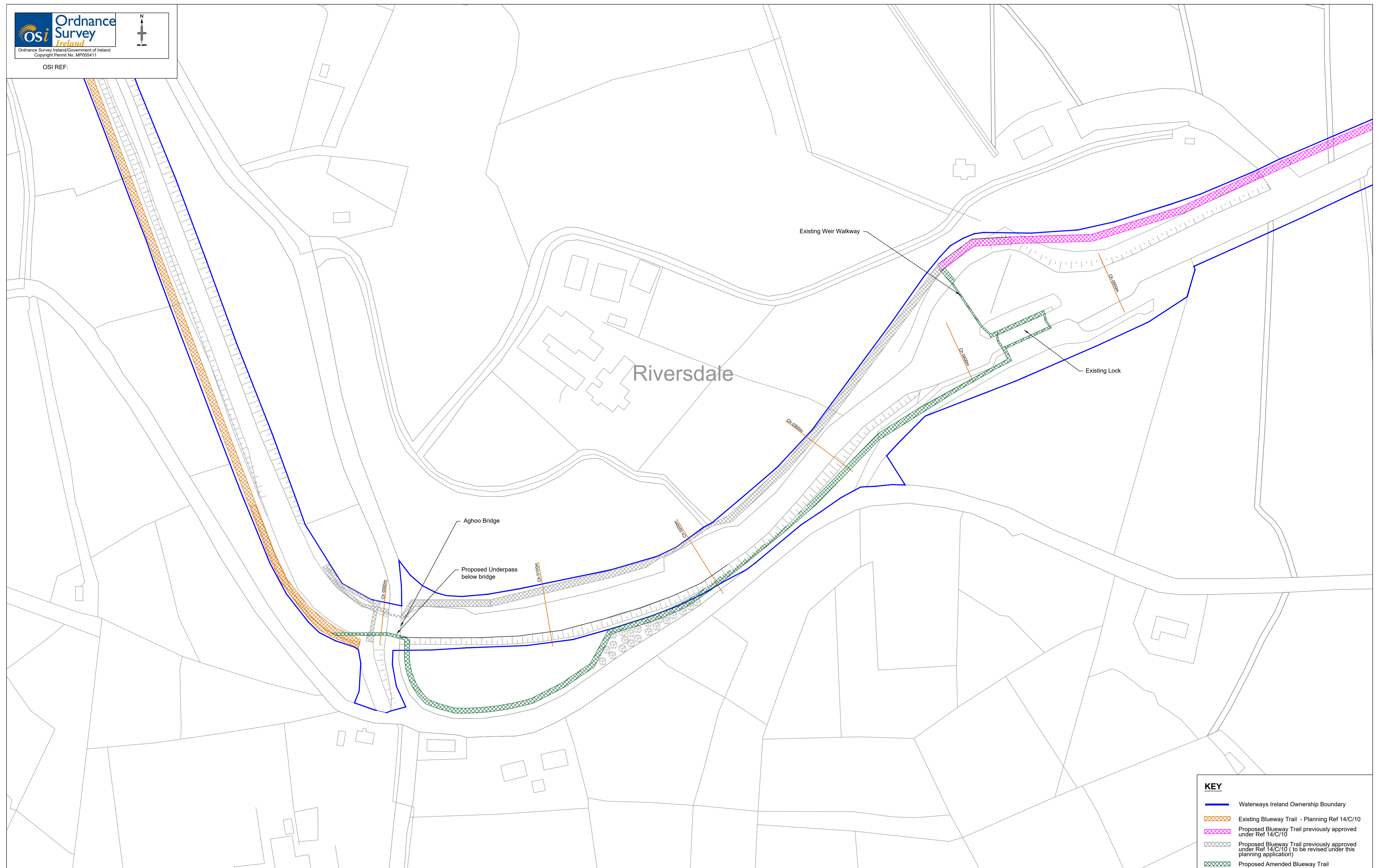


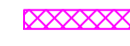




OSI REF:



**KEY**

-  Waterways Ireland Ownership Boundary
-  Existing Blueway Trail - Planning Ref 14/C/10
-  Proposed Blueway Trail previously approved under Ref 14/C/10
-  Proposed Blueway Trail previously approved under Ref 14/C/10 (to be revised under this planning application)
-  Proposed Amended Blueway Trail

- NOTES:**
1. Drawing to be read in accordance with all other drawings pertaining to the works.
  2. All dimensions in millimetres and all levels in metres unless otherwise stated.
  3. All levels to ordnance datum Malin Head.

**PROJECT PARTNERS**


  
 Comhairle Chontae Leitrima  
 Leitrim County Council


  
 Waterways Ireland


  
 Leitrim County Council  
 Áras An Chontae  
 Carrick on Shannon  
 Co. Leitrim  
 Tel: +353 (0)71 9620005  
 Fax: +353 (0)71 9621982  
 Email: info@leitrimcoco.ie

STAGE
PRELIMINARY
PLANNING
<b>PART 8</b>
TENDER
CONTRACT
AS BUILT

Revision Suffix	Revision Details	Revision Date
B	Blueway Trail amended	Sept 20
A	Path layout amended	Apr 20

Project Title		Drawing Title	
AGHOO BRIDGE TO LOCK 4 BLUEWAY		PROPOSED ROUTE	
Client	Date	Scale	Drawn
M.PATTON	DEC 2019	1:1000 AT A1	K.FRIEL
DRAWING No.		Drawing Title	
NSE/AA436/P100		B	