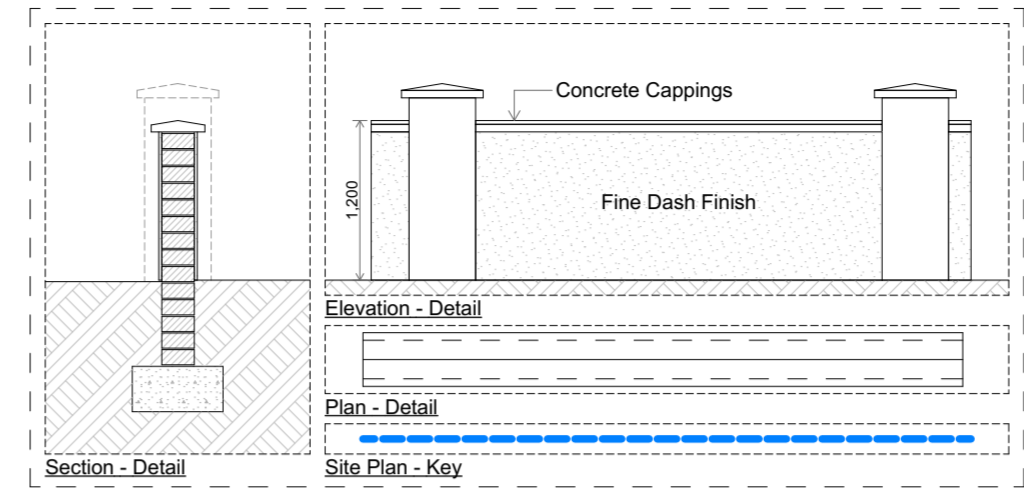
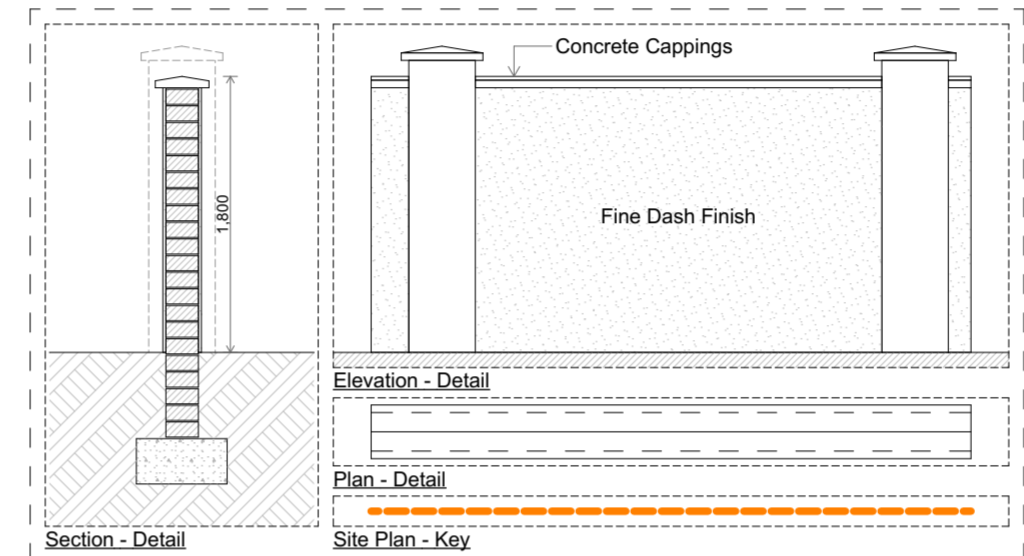




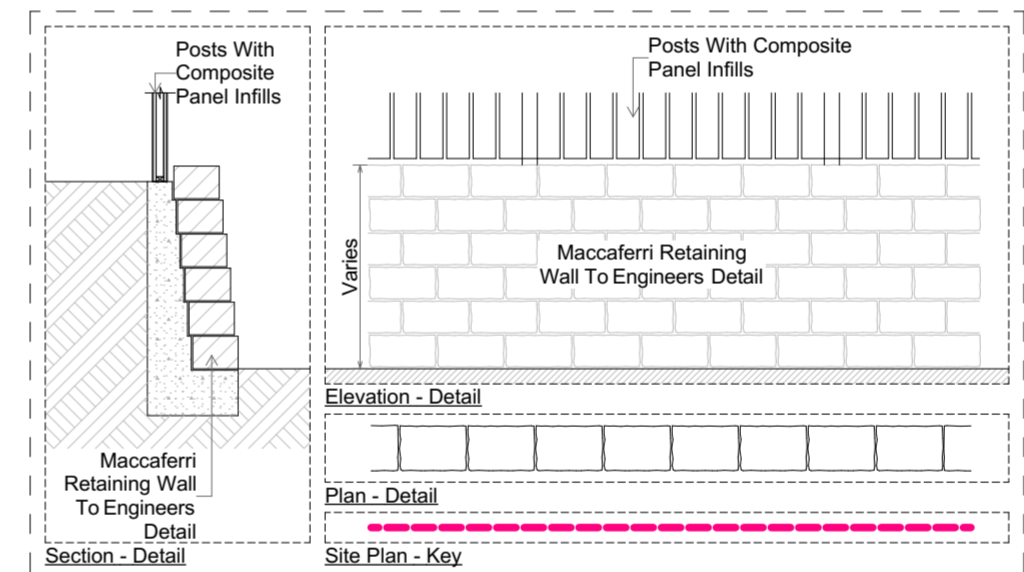
1 Site Layout - Boundary Wall Detail 1:500



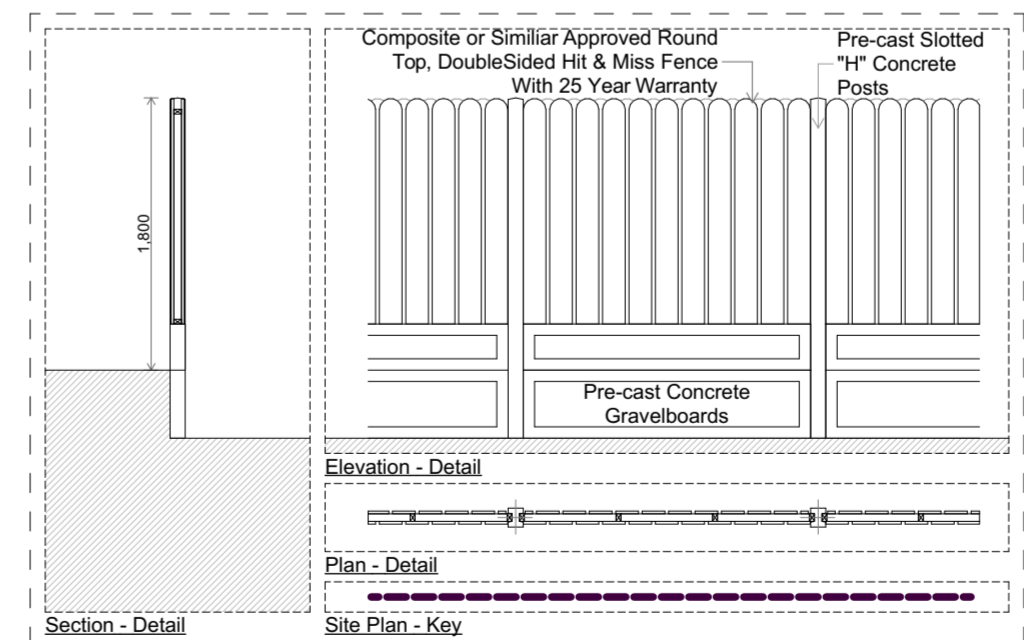
2 Boundary Type 'A' 1:50



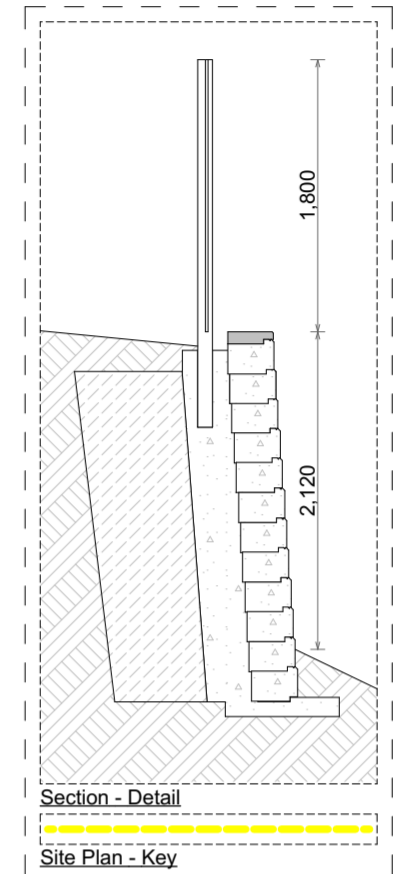
3 Boundary Type 'B' 1:50



4 Boundary Type 'C' 1:50



5 Boundary Type 'D' 1:50



7 Boundary Type 'E' 1:50

Notes
This document and its design content is copyright ©. It shall be read in conjunction with all other associated project information including models, specifications, schedules and related consultants documents. Do not scale from documents. All dimensions to be checked on site. Immediately report any discrepancies, errors or omissions on this document to the Originator. If in doubt ASK.



| Rev | Issue Date | Description | Approved by |
|-----|------------|-------------|-------------|
| | | | |

Purpose of Issue
Planning

Wynne Gormley Architects & Surveyors Ltd.
Gilshan

© WGG ARCHITECTS & SURVEYORS LTD
COPYRIGHT RESERVED

JOB DETAILS
Proposed Housing Development
Pairceanna na Bhaile, Townparks, Carrick-on-Shannon, Co. Leitrim
Leitrim County Council

| | | |
|----------------------------------|--|--------|
| Scale @ A2 1:500, 1:50, 1:1.1 | Dwg.no PL 20-006-004 | Amend. |
| Date 16/11/2020 | Description Site Layout - Boundary & Boundary Wall Details | |
| Drawn by J. McDermott | | |
| Checked by E. Gilshan | | |

21, Church View, Cavan
T +353 49 43 61096
F +353 49 43 62907
E info@wggarchitects.ie
W www.wggarchitects.ie

