

NOTES

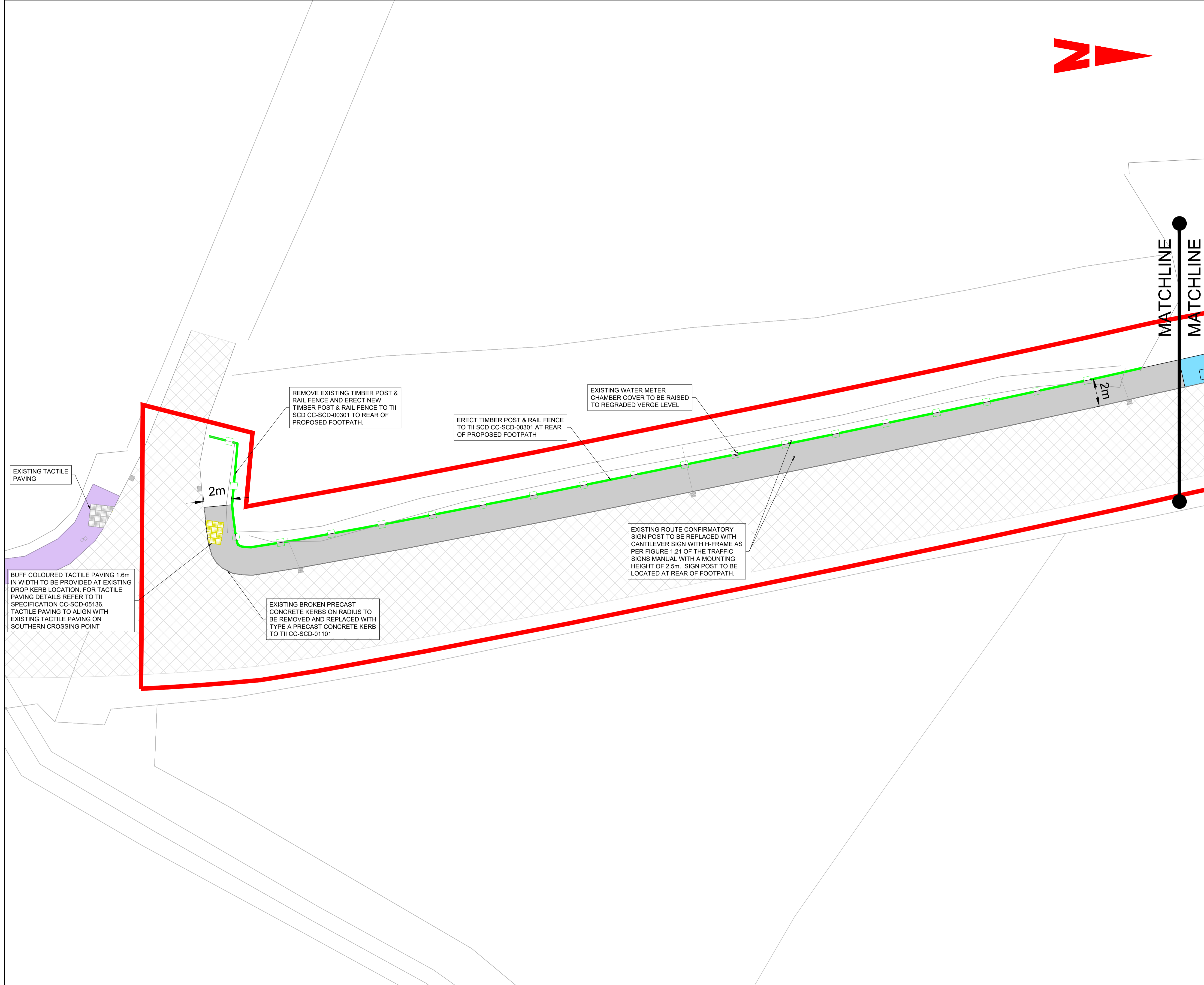
1. MAPS ARE PRODUCED UNDER LICENCE FROM ORDNANCE SURVEY IRELAND © O.S.I. Licence No: 2023/OSI_NMA_139.
2. THIS DRAWING IS TO BE READ IN CONJUNCTION WITH ALL RELEVANT ENGINEERS', ARCHITECTS' AND SPECIALISTS' DRAWINGS AND THE SPECIFICATION.
3. DO NOT SCALE FROM THIS DRAWING MANUALLY OR ELECTRONICALLY.
4. ALL WORKS SHALL BE CONSTRUCTED IN ACCORDANCE WITH THE WORKS REQUIREMENTS.
5. SERVICE COVERS LOCATED WITHIN THE PROPOSED FOOTPATH ROUTE TO BE SURFACE SKID RESISTANT.
6. ALL ROAD MARKINGS & SIGNS SHALL COMPLY FULLY WITH THE TRAFFIC SIGNS MANUAL PUBLISHED BY THE DEPARTMENT OF TRANSPORT.

EXISTING FEATURES KEY

- ROAD SURFACE
- BITUMINOUS FOOTPATH
- SITE BOUNDARY

PROPOSED FEATURES KEY

- FOOTPATH TO REAR OF EXISTING KERB
- FOOTPATH TO REAR OF EXISTING DROPPED KERB FOR VEHICULAR ACCESS
- TIMBER POST & RAIL FENCE



Issue	Date	Description	Made	Checked
L03	19.04.23	LAYOUT AMENDED	JN	ED
L02	22.03.23	LAYOUT AMENDED	JN	ED
L01	10.03.23	FIRST ISSUE	JN	ED

Drawing Status: **PLANNING**



Údarás Náisiúnta Iompair
National Transport Authority



Leitrim
County Council
Comhairle Chontae Liatroma

LEITRIM COUNTY COUNCIL
Park Lane House, Priests Lane, Carrick on
Shannon Co. Leitrim, N41 RX53
Tel: 071 9620005
Website: www.Leitrimcoco.ie


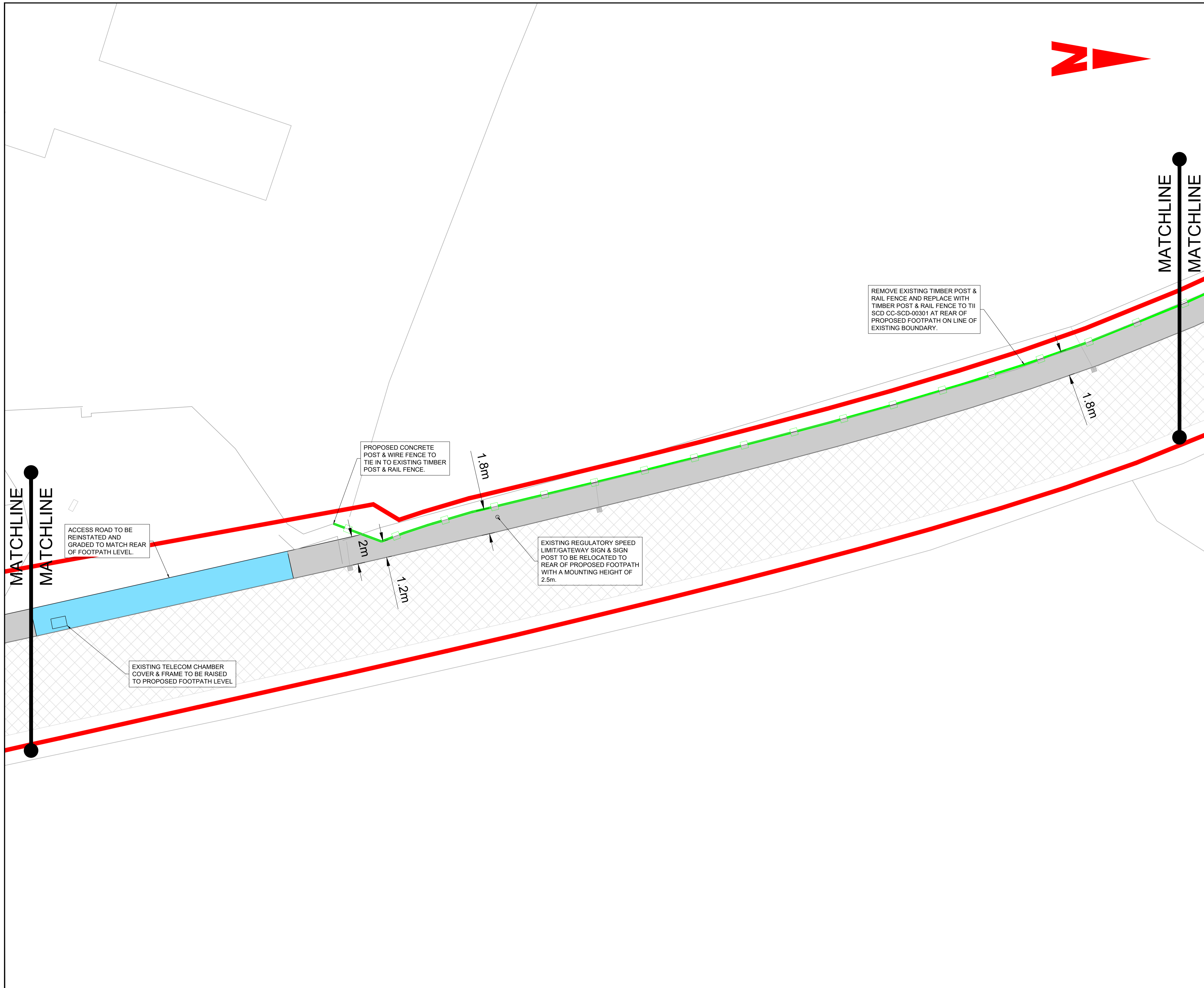
Section
**ROADS DEPARTMENT
ACTIVE TRAVEL**

Project
**FOOTPATH LINK, DOWRA ROAD,
DRUMSHANBO, CO. LEITRIM**

Drawing Title
**ROAD LAYOUT PLAN
SHEET 1 OF 6**

Drawn/Design	JN/JN	Date	10.03.23	Scales	1:125 @ A1
Checked	KS	Approved	ED		1:250 @ A3

Drawing No. **LM23-0002-PAV_PV-00_ML_00-DR-CR-01_1** L03



- ### NOTES
- MAPS ARE PRODUCED UNDER LICENCE FROM ORDNANCE SURVEY IRELAND © O.S.I. Licence No: 2023/OSI_NMA_139.
 - THIS DRAWING IS TO BE READ IN CONJUNCTION WITH ALL RELEVANT ENGINEERS, ARCHITECTS' AND SPECIALISTS' DRAWINGS AND THE SPECIFICATION.
 - DO NOT SCALE FROM THIS DRAWING MANUALLY OR ELECTRONICALLY.
 - ALL WORKS SHALL BE CONSTRUCTED IN ACCORDANCE WITH THE WORKS REQUIREMENTS.
 - SERVICE COVERS LOCATED WITHIN THE PROPOSED FOOTPATH ROUTE TO BE SURFACE SKID RESISTANT.
 - ALL ROAD MARKINGS & SIGNS SHALL COMPLY FULLY WITH THE TRAFFIC SIGNS MANUAL PUBLISHED BY THE DEPARTMENT OF TRANSPORT.

EXISTING FEATURES KEY

	ROAD SURFACE
	BITUMINOUS FOOTPATH
	SITE BOUNDARY

PROPOSED FEATURES KEY

	FOOTPATH TO REAR OF EXISTING KERB
	FOOTPATH TO REAR OF EXISTING DROPPED KERB FOR VEHICULAR ACCESS
	TIMBER POST & RAIL FENCE

Issue	Date	Description	Made	Checked
L03	19.04.23	LAYOUT AMENDED	JN	ED
L02	22.03.23	LAYOUT AMENDED	JN	ED
L01	10.03.23	FIRST ISSUE	JN	ED

Drawing Status: **PLANNING**

Údarás Náisiúnta Iompair
National Transport Authority

Leitrim County Council
Comhairle Chontae Liatroma

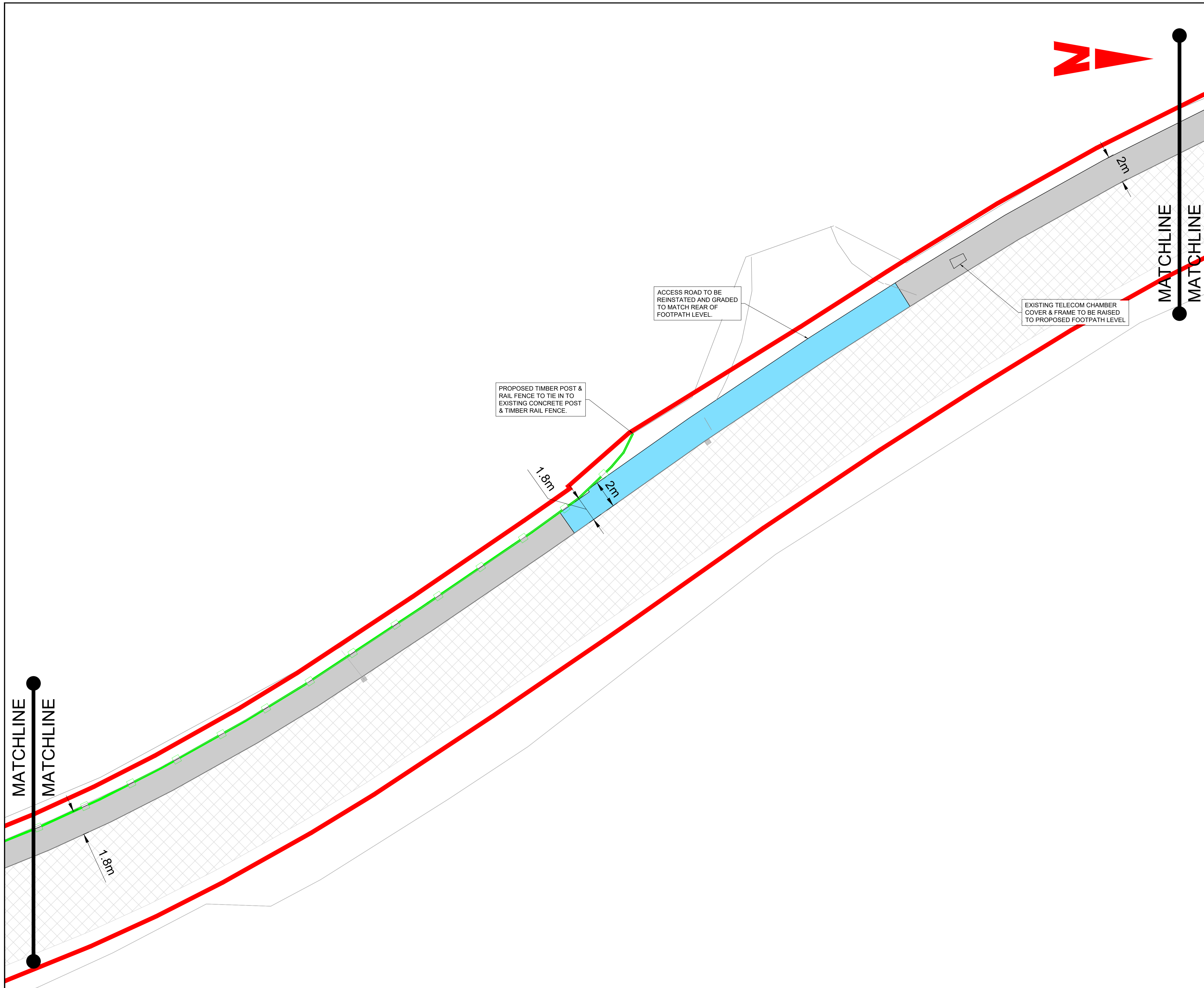
LEITRIM COUNTY COUNCIL
Park Lane House, Priests Lane, Carrick on Shannon Co. Leitrim, N41 RX53
Tel: 071 9620005
Website: www.Leitrimcoco.ie

Section
**ROADS DEPARTMENT
ACTIVE TRAVEL**

Project
**FOOTPATH LINK, DOWRA ROAD,
DRUMSHANBO, CO. LEITRIM**

Drawing Title
**ROAD LAYOUT PLAN
SHEET 2 OF 6**

Drawn/Design	JN/JN	Date	10.03.23	Scales	1:125 @ A1	
Checked	KS	Approved	ED		1:250 @ A3	
Drawing No.	LM23-0002-PAV_PV-00_ML_00-DR-CR-01_2				Rev	L03



- ### NOTES
1. MAPS ARE PRODUCED UNDER LICENCE FROM ORDNANCE SURVEY IRELAND © O.S.I. Licence No: 2023/OSI_NMA_139.
 2. THIS DRAWING IS TO BE READ IN CONJUNCTION WITH ALL RELEVANT ENGINEERS', ARCHITECTS' AND SPECIALISTS' DRAWINGS AND THE SPECIFICATION.
 3. DO NOT SCALE FROM THIS DRAWING MANUALLY OR ELECTRONICALLY.
 4. ALL WORKS SHALL BE CONSTRUCTED IN ACCORDANCE WITH THE WORKS REQUIREMENTS.
 5. SERVICE COVERS LOCATED WITHIN THE PROPOSED FOOTPATH ROUTE TO BE SURFACE SKID RESISTANT.
 6. ALL ROAD MARKINGS & SIGNS SHALL COMPLY FULLY WITH THE TRAFFIC SIGNS MANUAL PUBLISHED BY THE DEPARTMENT OF TRANSPORT.

EXISTING FEATURES KEY

- ROAD SURFACE
- BITUMINOUS FOOTPATH
- SITE BOUNDARY

PROPOSED FEATURES KEY

- FOOTPATH TO REAR OF EXISTING KERB
- FOOTPATH TO REAR OF EXISTING DROPPED KERB FOR VEHICULAR ACCESS
- TIMBER POST & RAIL FENCE

Issue	Date	Description	Made	Checked
L03	19.04.23	LAYOUT AMENDED	JN	ED
L02	22.03.23	LAYOUT AMENDED	JN	ED
L01	10.03.23	FIRST ISSUE	JN	ED

Drawing Status: **PLANNING**

Údarás Náisiúnta Iompair
National Transport Authority

Leitrim
County Council
Comhairle Chontae Liatroma

LEITRIM COUNTY COUNCIL
Park Lane House, Priests Lane, Carrick on Shannon Co. Leitrim, N41 RX53
Tel: 071 9620005
Website: www.Leitrimcoco.ie

Section
**ROADS DEPARTMENT
ACTIVE TRAVEL**

Project
**FOOTPATH LINK, DOWRA ROAD,
DRUMSHANBO, CO. LEITRIM**




Drawing Title
**ROAD LAYOUT PLAN
SHEET 3 OF 6**

Drawn/Design	JN/JN	Date	10.03.23	Scales	1:125 @ A1	
Checked	KS	Approved	ED		1:250 @ A3	
Drawing No.	LM23-0002-PAV_PV-00_ML_00-DR-CR-01_3				Rev	L03




NOTES

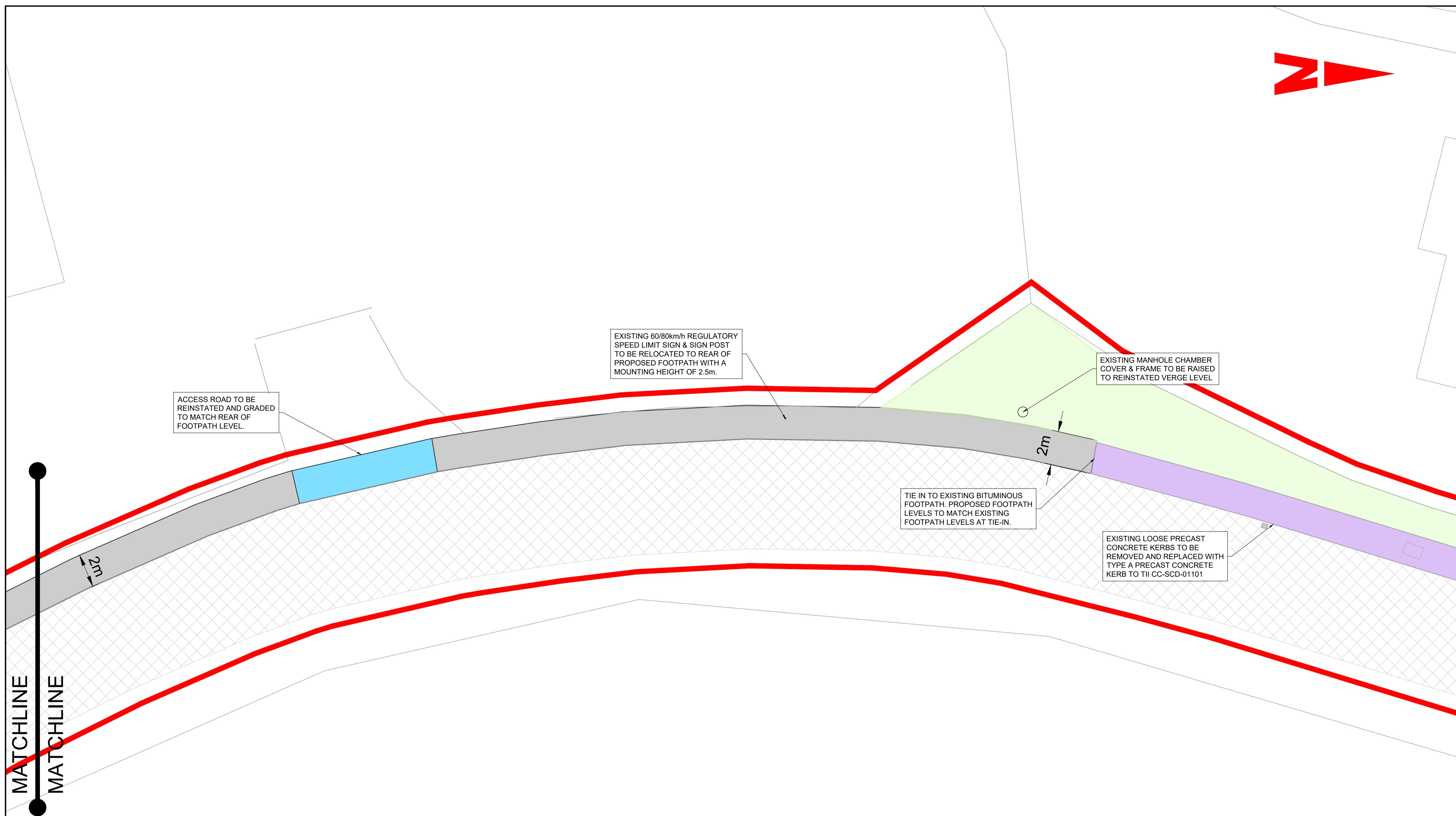
- MAPS ARE PRODUCED UNDER LICENCE FROM ORDNANCE SURVEY IRELAND © O.S.I. Licence No: 2023/OSI_NMA_139.
- THIS DRAWING IS TO BE READ IN CONJUNCTION WITH ALL RELEVANT ENGINEERS, ARCHITECTS AND SPECIALISTS DRAWINGS AND THE SPECIFICATION.
- DO NOT SCALE FROM THIS DRAWING MANUALLY OR ELECTRONICALLY.
- ALL WORKS SHALL BE CONSTRUCTED IN ACCORDANCE WITH THE WORKS REQUIREMENTS.
- SERVICE COVERS LOCATED WITHIN THE PROPOSED FOOTPATH ROUTE TO BE SURFACE SKID RESISTANT.
- ALL ROAD MARKINGS & SIGNS SHALL COMPLY FULLY WITH THE TRAFFIC SIGNS MANUAL PUBLISHED BY THE DEPARTMENT OF TRANSPORT.
- VEGETATION ON EXISTING FOOTPATHS TO BE REMOVED.

EXISTING FEATURES KEY

-  ROAD SURFACE
-  BITUMINOUS FOOTPATH
-  SITE BOUNDARY

PROPOSED FEATURES KEY

-  FOOTPATH TO REAR OF EXISTING KERB
-  FOOTPATH TO REAR OF EXISTING DROPPED KERB FOR VEHICULAR ACCESS
-  TIMBER POST & RAIL FENCE



Issue	Date	Description	Made	Checked
L03	19.04.23	LAYOUT AMENDED	JN	ED
L02	22.03.23	LAYOUT AMENDED	JN	ED
L01	10.03.23	FIRST ISSUE	JN	ED

Drawing Status: **PLANNING**



NTA
Údarás Náisiúnta Iompair
National Transport Authority



Leitrim County Council
Comhairle Chontae Liatroma

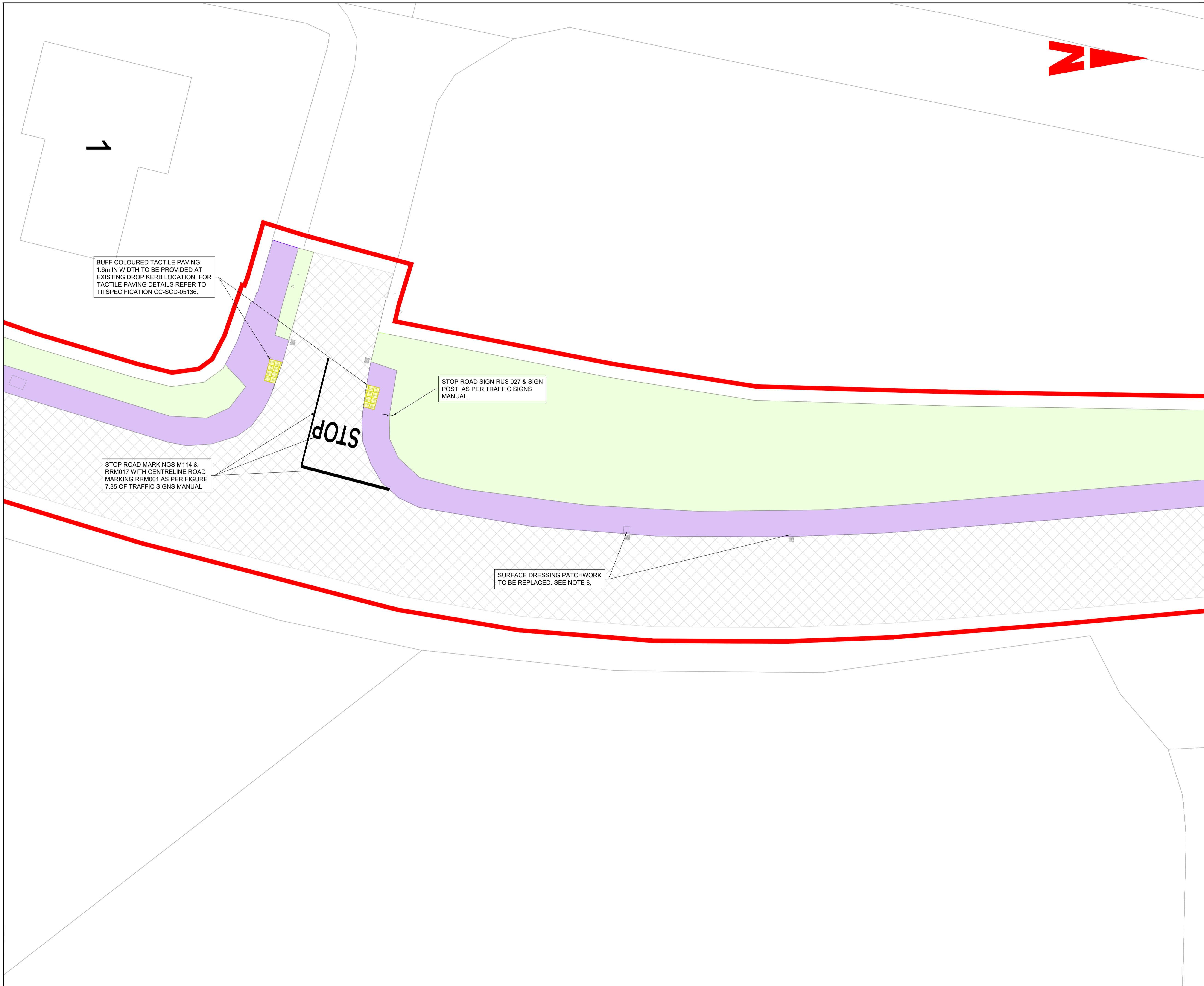
LEITRIM COUNTY COUNCIL
Park Lane House, Priests Lane, Carrick on Shannon Co. Leitrim, N41 RX53
Tel: 071 9620005
Website: www.Leitrimcoco.ie

Section
**ROADS DEPARTMENT
ACTIVE TRAVEL**

Project
**FOOTPATH LINK, DOWRA ROAD,
DRUMSHANBO, CO. LEITRIM**

Drawing Title
**ROAD LAYOUT PLAN
SHEET 4 OF 6**

Drawn/Design	JN/JN	Date	10.03.23	Scales	1:125 @ A1	
Checked	KS	Approved	ED		1:250 @ A3	
Drawing No.	LM23-0002-PAV_PV-00_ML_00-DR-CR-01_4				Rev	L03



NOTES

- MAPS ARE PRODUCED UNDER LICENCE FROM ORDNANCE SURVEY IRELAND © O.S.I. Licence No: 2023/OSI_NMA_139.
- THIS DRAWING IS TO BE READ IN CONJUNCTION WITH ALL RELEVANT ENGINEERS, ARCHITECTS AND SPECIALISTS DRAWINGS AND THE SPECIFICATION.
- DO NOT SCALE FROM THIS DRAWING MANUALLY OR ELECTRONICALLY.
- ALL WORKS SHALL BE CONSTRUCTED IN ACCORDANCE WITH THE WORKS REQUIREMENTS.
- SERVICE COVERS LOCATED WITHIN THE PROPOSED FOOTPATH ROUTE TO BE SURFACE SKID RESISTANT.
- ALL ROAD MARKINGS & SIGNS SHALL COMPLY FULLY WITH THE TRAFFIC SIGNS MANUAL PUBLISHED BY THE DEPARTMENT OF TRANSPORT.
- VEGETATION ON EXISTING FOOTPATHS TO BE REMOVED.
- SURFACE DRESSING PATCHWORK ON EXISTING BITUMINOUS PUBLIC FOOTPATH TO BE REINSTATED WITH A SURFACE COURSE OF 20mm AC 8 DENSE SURF 70/100 REC ON BASECOURSE OF 40mm AC 20 DENSE BIN 40/60 REC TO MATCH EXISTING FOOTPATH SURFACING.

EXISTING FEATURES KEY

- ROAD SURFACE
- BITUMINOUS FOOTPATH
- SITE BOUNDARY

PROPOSED FEATURES KEY

- FOOTPATH TO REAR OF EXISTING KERB
- FOOTPATH TO REAR OF EXISTING DROPPED KERB FOR VEHICULAR ACCESS
- TIMBER POST & RAIL FENCE

Issue	Date	Description	Made	Checked
L01	19.04.23	FIRST ISSUE	JN	ED

Drawing Status: **PLANNING**



Údarás Náisiúnta Iompair
National Transport Authority



Leitrim County Council
Comhairle Chontae Liatroma


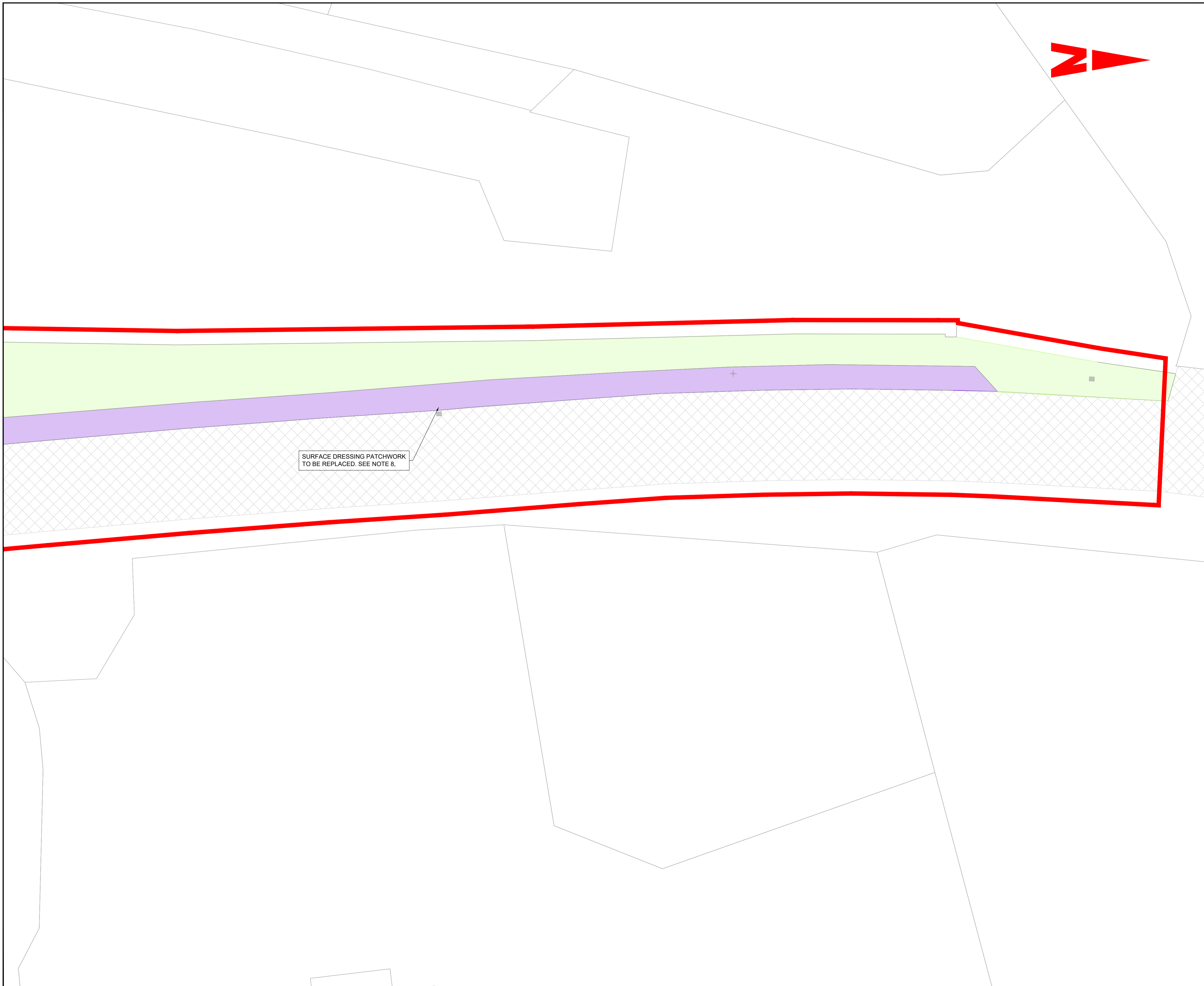
LEITRIM COUNTY COUNCIL
Park Lane House, Priests Lane, Carrick on Shannon Co. Leitrim, N41 RX53
Tel: 071 9620005
Website: www.Leitrimcoco.ie

Section
**ROADS DEPARTMENT
ACTIVE TRAVEL**

Project
**FOOTPATH LINK, DOWRA ROAD,
DRUMSHANBO, CO. LEITRIM**

Drawing Title
**ROAD LAYOUT PLAN
SHEET 5 OF 6**




Drawn/Design	JN/JN	Date	19.04.23	Scales	1:125 @ A1	
Checked	KS	Approved	ED		1:250 @ A3	
Drawing No.	LM23-0002-PAV_PV-00_ML_00-DR-CR-01_5				Rev	L01






NOTES

1. MAPS ARE PRODUCED UNDER LICENCE FROM ORDNANCE SURVEY IRELAND © O.S.I. Licence No: 2023/OSI_NMA_139.
2. THIS DRAWING IS TO BE READ IN CONJUNCTION WITH ALL RELEVANT ENGINEERS, ARCHITECTS AND SPECIALISTS DRAWINGS AND THE SPECIFICATION.
3. DO NOT SCALE FROM THIS DRAWING MANUALLY OR ELECTRONICALLY.
4. ALL WORKS SHALL BE CONSTRUCTED IN ACCORDANCE WITH THE WORKS REQUIREMENTS.
5. SERVICE COVERS LOCATED WITHIN THE PROPOSED FOOTPATH ROUTE TO BE SURFACE SKID RESISTANT.
6. ALL ROAD MARKINGS & SIGNS SHALL COMPLY FULLY WITH THE TRAFFIC SIGNS MANUAL PUBLISHED BY THE DEPARTMENT OF TRANSPORT.
7. VEGETATION ON EXISTING FOOTPATHS TO BE REMOVED.
8. SURFACE DRESSING PATCHWORK ON EXISTING BITUMINOUS PUBLIC FOOTPATH TO BE REINSTATED WITH A SURFACE COURSE OF 20mm AC 8 DENSE SURF 70/100 REC ON BASECOURSE OF 40mm AC 20 DENSE BIN 40/60 REC TO MATCH EXISTING FOOTPATH SURFACING.

EXISTING FEATURES KEY

-  ROAD SURFACE
-  BITUMINOUS FOOTPATH
-  SITE BOUNDARY

PROPOSED FEATURES KEY

-  FOOTPATH TO REAR OF EXISTING KERB
-  FOOTPATH TO REAR OF EXISTING DROPPED KERB FOR VEHICULAR ACCESS
-  TIMBER POST & RAIL FENCE

SURFACE DRESSING PATCHWORK TO BE REPLACED. SEE NOTE 8.

Issue	Date	Description	Made	Checked
L01	19.04.23	FIRST ISSUE	JN	ED

Drawing Status: **PLANNING**



NTA
Údarás Náisiúnta Iompair
National Transport Authority



Leitrim County Council
Comhairle Chontae Liatroma

LEITRIM COUNTY COUNCIL
Park Lane House, Priests Lane, Carrick on Shannon Co. Leitrim, N41 RX53
Tel: 071 9620005
Website: www.Leitrimcoco.ie

Section
**ROADS DEPARTMENT
ACTIVE TRAVEL**

Project
**FOOTPATH LINK, DOWRA ROAD,
DRUMSHANBO, CO. LEITRIM**

Drawing Title
**ROAD LAYOUT PLAN
SHEET 6 OF 6**

Drawn/Design	JN/JN	Date	19.04.23	Scales	1:125 @ A1
Checked	KS	Approved	ED		1:250 @ A3

Drawing No. **LM23-0002-PAV_PV-00_ML_00-DR-CR-01_6** L01