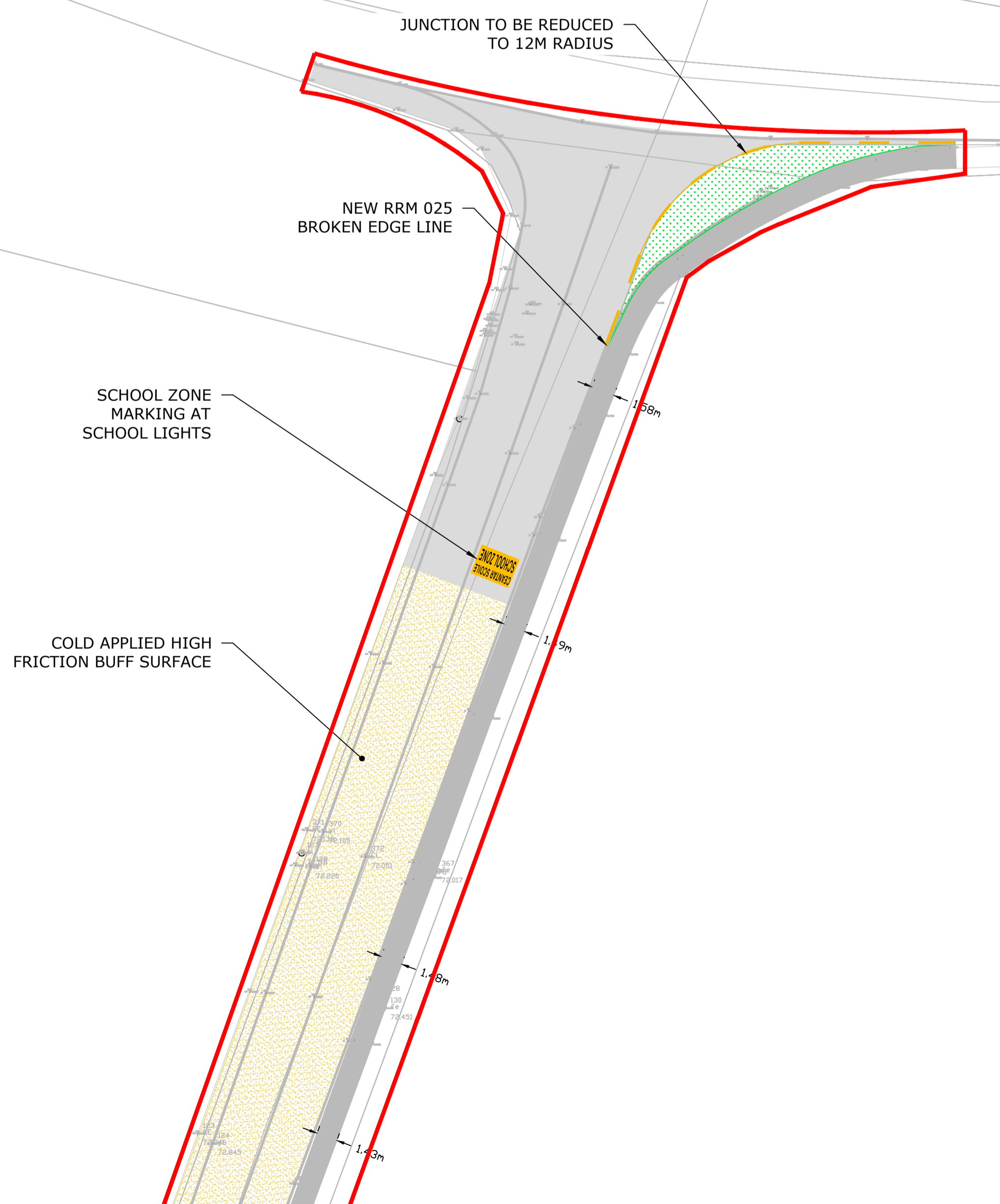
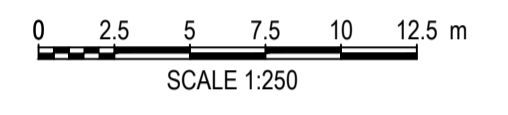


nagh

NOTES

1. THIS DRAWING IS TO BE READ IN CONJUNCTION WITH ALL RELEVANT ENGINEER'S, ARCHITECT'S AND SPECIALIST'S DRAWINGS AND THE SPECIFICATION.
2. **DO NOT SCALE** FROM THIS DRAWING MANUALLY OR ELECTRONICALLY.
3. ALL ROAD MARKINGS SHALL BE IN ACCORDANCE WITH THE DEPARTMENT OF TRANSPORT, TOURISM & SPORT ROAD MARKINGS MANUAL- CHAPTER 7.
4. ALL ROAD MERGE/ DIVERGES & TAPERS ON REGIONAL & LOCAL ROADS SHALL BE IN ACCORDANCE WITH TRANSPORT INFRASTRUCTURE IRELAND RURAL ROAD LINK DESIGN.
5. ALL WORK IS TO BE CARRIED OUT IN ACCORDANCE WITH THE RELEVANT IRISH STANDARDS, EUROPEAN NORMS, CODES OF PRACTICE AND BUILDING PRACTICE.
6. PRIOR TO COMMENCEMENT OF THE WORKS, THE CONTRACTOR SHALL DETERMINE THE LOCATION AND DEPTH OF EXISTING UTILITIES ACROSS THE SITE; LIAISE WITH ALL RELEVANT AUTHORITIES AND SERVICE PROVIDERS TO ENSURE THAT ALL PIPES, CABLES AND OTHER PLANT IS/ARE LOCATED, PROTECTED AND WHERE NECESSARY DIVERTED.
7. ALL SERVICE BOXES, COVERS AND FRAMES ARE TO BE RE-SET TO SUIT NEW FINISHED LEVELS.
8. THE CONTRACTOR SHALL TAKE ALL NECESSARY MEASURES TO ENSURE THAT NO DAMAGE OCCURS TO ALL TREES AND HEDGES THAT ARE TO BE RETAINED.
9. PRIOR TO SITE CLEARANCE THE CONTRACTOR SHALL ARRANGE FOR THE SAFE DISCONNECTION OF ALL ELECTRICAL SUPPLIES AFFECTED BY THE WORKS.
10. ALL TREES, HEDGES, SHRUBS AND FENCES WITHIN THE AREA OF GENERAL SITE CLEARANCE SHALL REMAIN UNDAMAGED, UNLESS NOTED OTHERWISE ON THE DRAWINGS OR INSTRUCTED BY THE LOCAL AUTHORITY.
11. THE CONTRACTOR SHALL REMOVE ALL EXISTING ROAD MARKINGS THAT DO NOT FORM PART OF THE FINISHED SCHEME.



EXISTING FEATURES KEY

	FOOTPATH/FOOTWAY
	SOFT LANDSCAPING
	ROAD SURFACE
	SITE BOUNDARY

PROPOSED FEATURES KEY

	SOFT LANDSCAPING
	FOOTPATH/FOOTWAY
	STREET LIGHT

Issue	Date	Description	Made	Checked
C	14.07.22	SITE BOUNDARY UPDATED	KS	ED
B	24.06.22	PARKING ADDED	KS	AM
A	13.05.22	FIRST ISSUE	KS	AM

Drawing Status: **PLANNING**

Údarás Náisiúnta Iompair
 National Transport Authority

Leitrim County Council
 Comhairle Chontae Liatroma

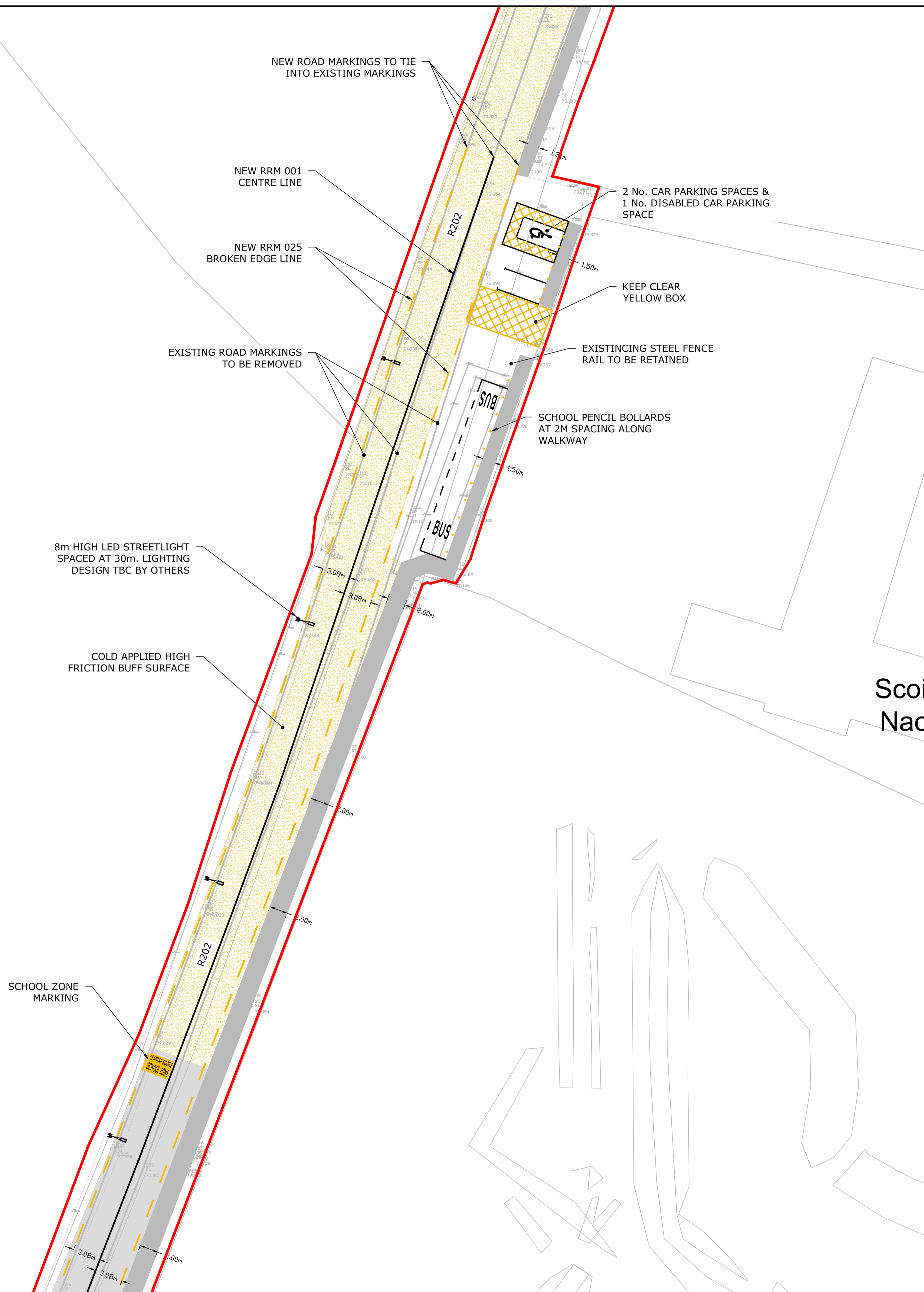

LEITRIM COUNTY COUNCIL
 Park Lane House, Priests Lane, Carrick on Shannon Co. Leitrim, N41 RX53
 Tel: 071 9620005
 Website: www.Leitrimcoco.ie

Section
ROADS DEPARTMENT - ACTIVE TRAVEL

Project
PROPOSED FOOTPATH AT FENAGH VILLAGE

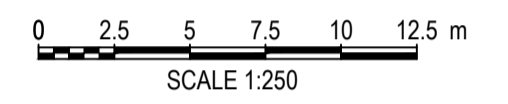
Drawing Title
ROAD LAYOUT PLAN SHEET 1 OF 5

Drawn/Design	KS/KS	Date	01/02/2022	Scales	1:250 @ A1	
Checked	AM	Approved	EM		1:500 @ A3	
Drawing No.	C-2460030-02 (1)				Rev	C



NOTES

1. THIS DRAWING IS TO BE READ IN CONJUNCTION WITH ALL RELEVANT ENGINEER'S, ARCHITECT'S AND SPECIALIST'S DRAWINGS AND THE SPECIFICATION.
2. **DO NOT SCALE** FROM THIS DRAWING MANUALLY OR ELECTRONICALLY.
3. ALL ROAD MARKINGS SHALL BE IN ACCORDANCE WITH THE DEPARTMENT OF TRANSPORT, TOURISM & SPORT ROAD MARKINGS MANUAL- CHAPTER 7.
4. ALL ROAD MERGE/ DIVERGES & TAPERS ON REGIONAL & LOCAL ROADS SHALL BE IN ACCORDANCE WITH TRANSPORT INFRASTRUCTURE IRELAND RURAL ROAD LINK DESIGN.
5. ALL WORK IS TO BE CARRIED OUT IN ACCORDANCE WITH THE RELEVANT IRISH STANDARDS, EUROPEAN NORMS, CODES OF PRACTICE AND BUILDING PRACTICE.
6. PRIOR TO COMMENCEMENT OF THE WORKS, THE CONTRACTOR SHALL DETERMINE THE LOCATION AND DEPTH OF EXISTING UTILITIES ACROSS THE SITE. LIAISE WITH ALL RELEVANT AUTHORITIES AND SERVICE PROVIDERS TO ENSURE THAT ALL PIPES, CABLES AND OTHER PLANT IS/ARE LOCATED, PROTECTED AND WHERE NECESSARY DIVERTED.
7. ALL SERVICE BOXES, COVERS AND FRAMES ARE TO BE RE-SET TO SUIT NEW FINISHED LEVELS.
8. THE CONTRACTOR SHALL TAKE ALL NECESSARY MEASURES TO ENSURE THAT NO DAMAGE OCCURS TO ALL TREES AND HEDGES THAT ARE TO BE RETAINED.
9. PRIOR TO SITE CLEARANCE THE CONTRACTOR SHALL ARRANGE FOR THE SAFE DISCONNECTION OF ALL ELECTRICAL SUPPLIES AFFECTED BY THE WORKS.
10. ALL TREES, HEDGES, SHRUBS AND FENCES WITHIN THE AREA OF GENERAL SITE CLEARANCE SHALL REMAIN UNDAMAGED, UNLESS NOTED OTHERWISE ON THE DRAWINGS OR INSTRUCTED BY THE LOCAL AUTHORITY.
11. THE CONTRACTOR SHALL REMOVE ALL EXISTING ROAD MARKINGS THAT DO NOT FORM PART OF THE FINISHED SCHEME.



C	14.07.22	SITE BOUNDARY UPDATED	KS	ED
B	24.06.22	PARKING ADDED	KS	AM
A	13.05.22	FIRST ISSUE	KS	AM
Issue	Date	Description	Made	Checked

Drawing Status: **PLANNING**



Údarás Náisiúnta Iompair
National Transport Authority



Leitrim County Council
Comhairle Chontae Liatroma

LEITRIM COUNTY COUNCIL
Park Lane House, Priests Lane, Carrick on Shannon Co. Leitrim, N41 RX53
Tel: 071 9620005
Website: www.Leitrimcoco.ie

Section
ROADS DEPARTMENT - ACTIVE TRAVEL





Project
PROPOSED FOOTPATH AT FENAGH VILLAGE

Drawing Title
ROAD LAYOUT PLAN SHEET 2 OF 5



Drawn/Design	KS/KS	Date	01/02/2022	Scales	1:250 @ A1
Checked	AM	Approved	EM		1:500 @ A3

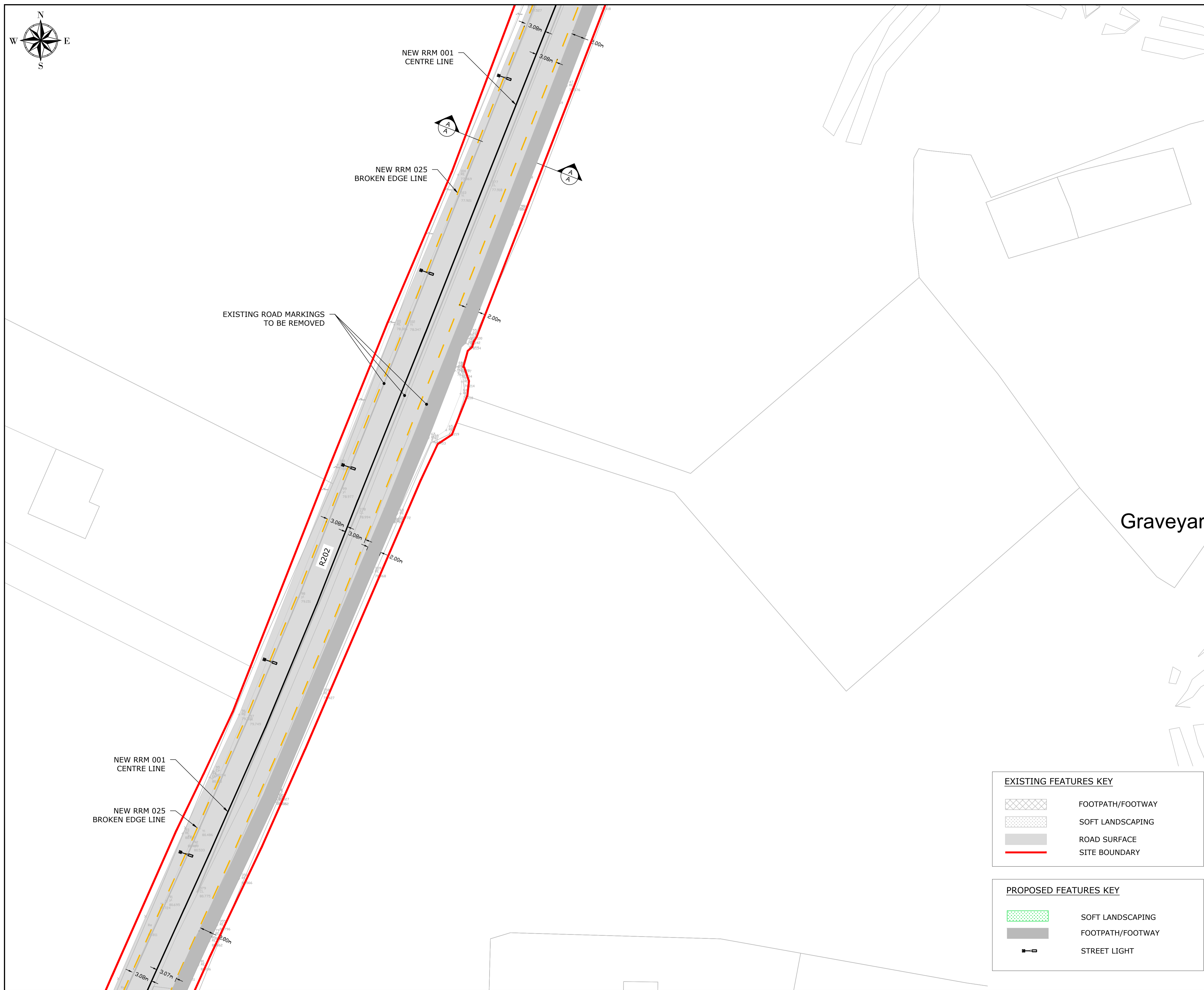

Drawing No. **C-2460030-02 (2)** Rev **C**

EXISTING FEATURES KEY

	FOOTPATH/FOOTWAY
	SOFT LANDSCAPING
	ROAD SURFACE
	SITE BOUNDARY

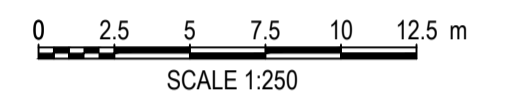
PROPOSED FEATURES KEY

	SOFT LANDSCAPING
	FOOTPATH/FOOTWAY
	STREET LIGHT



NOTES

1. THIS DRAWING IS TO BE READ IN CONJUNCTION WITH ALL RELEVANT ENGINEER'S, ARCHITECT'S AND SPECIALIST'S DRAWINGS AND THE SPECIFICATION.
2. **DO NOT SCALE** FROM THIS DRAWING MANUALLY OR ELECTRONICALLY.
3. ALL ROAD MARKINGS SHALL BE IN ACCORDANCE WITH THE DEPARTMENT OF TRANSPORT, TOURISM & SPORT ROAD MARKINGS MANUAL- CHAPTER 7.
4. ALL ROAD MERGE/ DIVERGES & TAPERS ON REGIONAL & LOCAL ROADS SHALL BE IN ACCORDANCE WITH TRANSPORT INFRASTRUCTURE IRELAND RURAL ROAD LINK DESIGN.
5. ALL WORK IS TO BE CARRIED OUT IN ACCORDANCE WITH THE RELEVANT IRISH STANDARDS, EUROPEAN NORMS, CODES OF PRACTICE AND BUILDING PRACTICE.
6. PRIOR TO COMMENCEMENT OF THE WORKS, THE CONTRACTOR SHALL DETERMINE THE LOCATION AND DEPTH OF EXISTING UTILITIES ACROSS THE SITE. LIAISE WITH ALL RELEVANT AUTHORITIES AND SERVICE PROVIDERS TO ENSURE THAT ALL PIPES, CABLES AND OTHER PLANT IS/ARE LOCATED, PROTECTED AND WHERE NECESSARY DIVERTED.
7. ALL SERVICE BOXES, COVERS AND FRAMES ARE TO BE RE-SET TO SUIT NEW FINISHED LEVELS.
8. THE CONTRACTOR SHALL TAKE ALL NECESSARY MEASURES TO ENSURE THAT NO DAMAGE OCCURS TO ALL TREES AND HEDGES THAT ARE TO BE RETAINED.
9. PRIOR TO SITE CLEARANCE THE CONTRACTOR SHALL ARRANGE FOR THE SAFE DISCONNECTION OF ALL ELECTRICAL SUPPLIES AFFECTED BY THE WORKS.
10. ALL TREES, HEDGES, SHRUBS AND FENCES WITHIN THE AREA OF GENERAL SITE CLEARANCE SHALL REMAIN UNDAMAGED, UNLESS NOTED OTHERWISE ON THE DRAWINGS OR INSTRUCTED BY THE LOCAL AUTHORITY.
11. THE CONTRACTOR SHALL REMOVE ALL EXISTING ROAD MARKINGS THAT DO NOT FORM PART OF THE FINISHED SCHEME.



C	14.07.22	SITE BOUNDARY UPDATED	KS	ED
B	24.06.22	PARKING ADDED	KS	AM
A	13.05.22	FIRST ISSUE	KS	AM
Issue	Date	Description	Made	Checked

Drawing Status: **PLANNING**



Údarás Náisiúnta Iompair
National Transport Authority



Leitrim County Council
Comhairle Chontae Liatroma

LEITRIM COUNTY COUNCIL
Park Lane House, Priests Lane, Carrick on Shannon Co. Leitrim, N41 RX53
Tel: 071 9620005
Website: www.Leitrimcoco.ie

Section
ROADS DEPARTMENT - ACTIVE TRAVEL

Project
PROPOSED FOOTPATH AT FENAGH VILLAGE

Drawing Title
ROAD LAYOUT PLAN SHEET 3 OF 5


Drawn/Design	KS/KS	Date	01/02/2022	Scales	1:250 @ A1	
Checked	AM	Approved	EM		1:500 @ A3	
Drawing No.	C-2460030-02 (3)				Rev	C

EXISTING FEATURES KEY

- FOOTPATH/FOOTWAY
- SOFT LANDSCAPING
- ROAD SURFACE
- SITE BOUNDARY

PROPOSED FEATURES KEY

- SOFT LANDSCAPING
- FOOTPATH/FOOTWAY
- STREET LIGHT

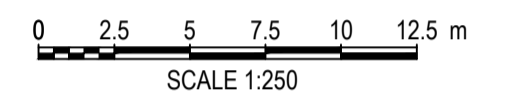


Graveyard

St. Catherine's

NOTES

1. THIS DRAWING IS TO BE READ IN CONJUNCTION WITH ALL RELEVANT ENGINEER'S, ARCHITECT'S AND SPECIALIST'S DRAWINGS AND THE SPECIFICATION.
2. **DO NOT SCALE** FROM THIS DRAWING MANUALLY OR ELECTRONICALLY.
3. ALL ROAD MARKINGS SHALL BE IN ACCORDANCE WITH THE DEPARTMENT OF TRANSPORT, TOURISM & SPORT ROAD MARKINGS MANUAL- CHAPTER 7.
4. ALL ROAD MERGE/ DIVERGES & TAPERS ON REGIONAL & LOCAL ROADS SHALL BE IN ACCORDANCE WITH TRANSPORT INFRASTRUCTURE IRELAND RURAL ROAD LINK DESIGN.
5. ALL WORK IS TO BE CARRIED OUT IN ACCORDANCE WITH THE RELEVANT IRISH STANDARDS, EUROPEAN NORMS, CODES OF PRACTICE AND BUILDING PRACTICE.
6. PRIOR TO COMMENCEMENT OF THE WORKS, THE CONTRACTOR SHALL DETERMINE THE LOCATION AND DEPTH OF EXISTING UTILITIES ACROSS THE SITE. LIAISE WITH ALL RELEVANT AUTHORITIES AND SERVICE PROVIDERS TO ENSURE THAT ALL PIPES, CABLES AND OTHER PLANT IS/ARE LOCATED, PROTECTED AND WHERE NECESSARY DIVERTED.
7. ALL SERVICE BOXES, COVERS AND FRAMES ARE TO BE RE-SET TO SUIT NEW FINISHED LEVELS.
8. THE CONTRACTOR SHALL TAKE ALL NECESSARY MEASURES TO ENSURE THAT NO DAMAGE OCCURS TO ALL TREES AND HEDGES THAT ARE TO BE RETAINED.
9. PRIOR TO SITE CLEARANCE THE CONTRACTOR SHALL ARRANGE FOR THE SAFE DISCONNECTION OF ALL ELECTRICAL SUPPLIES AFFECTED BY THE WORKS.
10. ALL TREES, HEDGES, SHRUBS AND FENCES WITHIN THE AREA OF GENERAL SITE CLEARANCE SHALL REMAIN UNDAMAGED, UNLESS NOTED OTHERWISE ON THE DRAWINGS OR INSTRUCTED BY THE LOCAL AUTHORITY.
11. THE CONTRACTOR SHALL REMOVE ALL EXISTING ROAD MARKINGS THAT DO NOT FORM PART OF THE FINISHED SCHEME.



C	14.07.22	SITE BOUNDARY UPDATED	KS	ED
B	24.06.22	PARKING ADDED	KS	AM
A	13.05.22	FIRST ISSUE	KS	AM

Issue	Date	Description	Made	Checked
-------	------	-------------	------	---------

Drawing Status: **PLANNING**



Údarás Náisiúnta Iompair
National Transport Authority



Leitrim County Council
Comhairle Chontae Liatroma

LEITRIM COUNTY COUNCIL
Park Lane House, Priests Lane, Carrick on Shannon Co. Leitrim, N41 RX53
Tel: 071 9620005
Website: www.Leitrimcoco.ie

Section
ROADS DEPARTMENT - ACTIVE TRAVEL





Project
PROPOSED FOOTPATH AT FENAGH VILLAGE

Drawing Title
ROAD LAYOUT PLAN SHEET 4 OF 5

Drawn/Design	KS/KS	Date	01/02/2022	Scales	1:250 @ A1
Checked	AM	Approved	EM		1:500 @ A3


Drawing No. **C-2460030-02 (4)** Rev **C**

EXISTING FEATURES KEY

-  FOOTPATH/FOOTWAY
-  SOFT LANDSCAPING
-  ROAD SURFACE
-  SITE BOUNDARY

PROPOSED FEATURES KEY

-  SOFT LANDSCAPING
-  FOOTPATH/FOOTWAY
-  STREET LIGHT



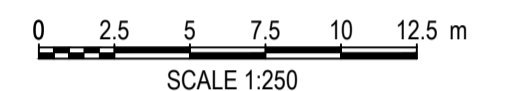
NEW RRM 001
CENTRE LINE

NEW RRM 025
BROKEN EDGE LINE

NEW ROAD MARKINGS TO TIE
INTO EXISTING MARKINGS

NOTES

1. THIS DRAWING IS TO BE READ IN CONJUNCTION WITH ALL RELEVANT ENGINEER'S, ARCHITECT'S AND SPECIALIST'S DRAWINGS AND THE SPECIFICATION.
2. **DO NOT SCALE** FROM THIS DRAWING MANUALLY OR ELECTRONICALLY.
3. ALL ROAD MARKINGS SHALL BE IN ACCORDANCE WITH THE DEPARTMENT OF TRANSPORT, TOURISM & SPORT ROAD MARKINGS MANUAL- CHAPTER 7.
4. ALL ROAD MERGE/ DIVERGES & TAPERS ON REGIONAL & LOCAL ROADS SHALL BE IN ACCORDANCE WITH TRANSPORT INFRASTRUCTURE IRELAND RURAL ROAD LINK DESIGN.
5. ALL WORK IS TO BE CARRIED OUT IN ACCORDANCE WITH THE RELEVANT IRISH STANDARDS, EUROPEAN NORMS, CODES OF PRACTICE AND BUILDING PRACTICE.
6. PRIOR TO COMMENCEMENT OF THE WORKS, THE CONTRACTOR SHALL DETERMINE THE LOCATION AND DEPTH OF EXISTING UTILITIES ACROSS THE SITE. LIAISE WITH ALL RELEVANT AUTHORITIES AND SERVICE PROVIDERS TO ENSURE THAT ALL PIPES, CABLES AND OTHER PLANT IS/ARE LOCATED, PROTECTED AND WHERE NECESSARY DIVERTED.
7. ALL SERVICE BOXES, COVERS AND FRAMES ARE TO BE RE-SET TO SUIT NEW FINISHED LEVELS.
8. THE CONTRACTOR SHALL TAKE ALL NECESSARY MEASURES TO ENSURE THAT NO DAMAGE OCCURS TO ALL TREES AND HEDGES THAT ARE TO BE RETAINED.
9. PRIOR TO SITE CLEARANCE THE CONTRACTOR SHALL ARRANGE FOR THE SAFE DISCONNECTION OF ALL ELECTRICAL SUPPLIES AFFECTED BY THE WORKS.
10. ALL TREES, HEDGES, SHRUBS AND FENCES WITHIN THE AREA OF GENERAL SITE CLEARANCE SHALL REMAIN UNDAMAGED, UNLESS NOTED OTHERWISE ON THE DRAWINGS OR INSTRUCTED BY THE LOCAL AUTHORITY.
11. THE CONTRACTOR SHALL REMOVE ALL EXISTING ROAD MARKINGS THAT DO NOT FORM PART OF THE FINISHED SCHEME.



C	14.07.22	SITE BOUNDARY UPDATED	KS	ED
B	24.06.22	PARKING ADDED	KS	AM
A	13.05.22	FIRST ISSUE	KS	AM

Issue Date Description Made Checked

Drawing Status: **PLANNING**



Údarás Náisiúnta Iompair
National Transport Authority



Leitrim
County Council
Comhairle Chontae Liatroma

LEITRIM COUNTY COUNCIL
Park Lane House, Priests Lane, Carrick on
Shannon Co. Leitrim, N41 RX53
Tel: 071 9620005
Website: www.Leitrimcoco.ie

Section
ROADS DEPARTMENT - ACTIVE TRAVEL





Project
PROPOSED FOOTPATH AT FENAGH VILLAGE

Drawing Title
ROAD LAYOUT PLAN SHEET 5 OF 5




Drawn/Design	KS/KS	Date	01/02/2022	Scales	1:250 @ A1
Checked	AM	Approved	EM		1:500 @ A3

Drawing No. **C-2460030-02 (5)** Rev **C**

EXISTING FEATURES KEY

-  FOOTPATH/FOOTWAY
-  SOFT LANDSCAPING
-  ROAD SURFACE
-  SITE BOUNDARY

PROPOSED FEATURES KEY

-  SOFT LANDSCAPING
-  FOOTPATH/FOOTWAY
-  STREET LIGHT