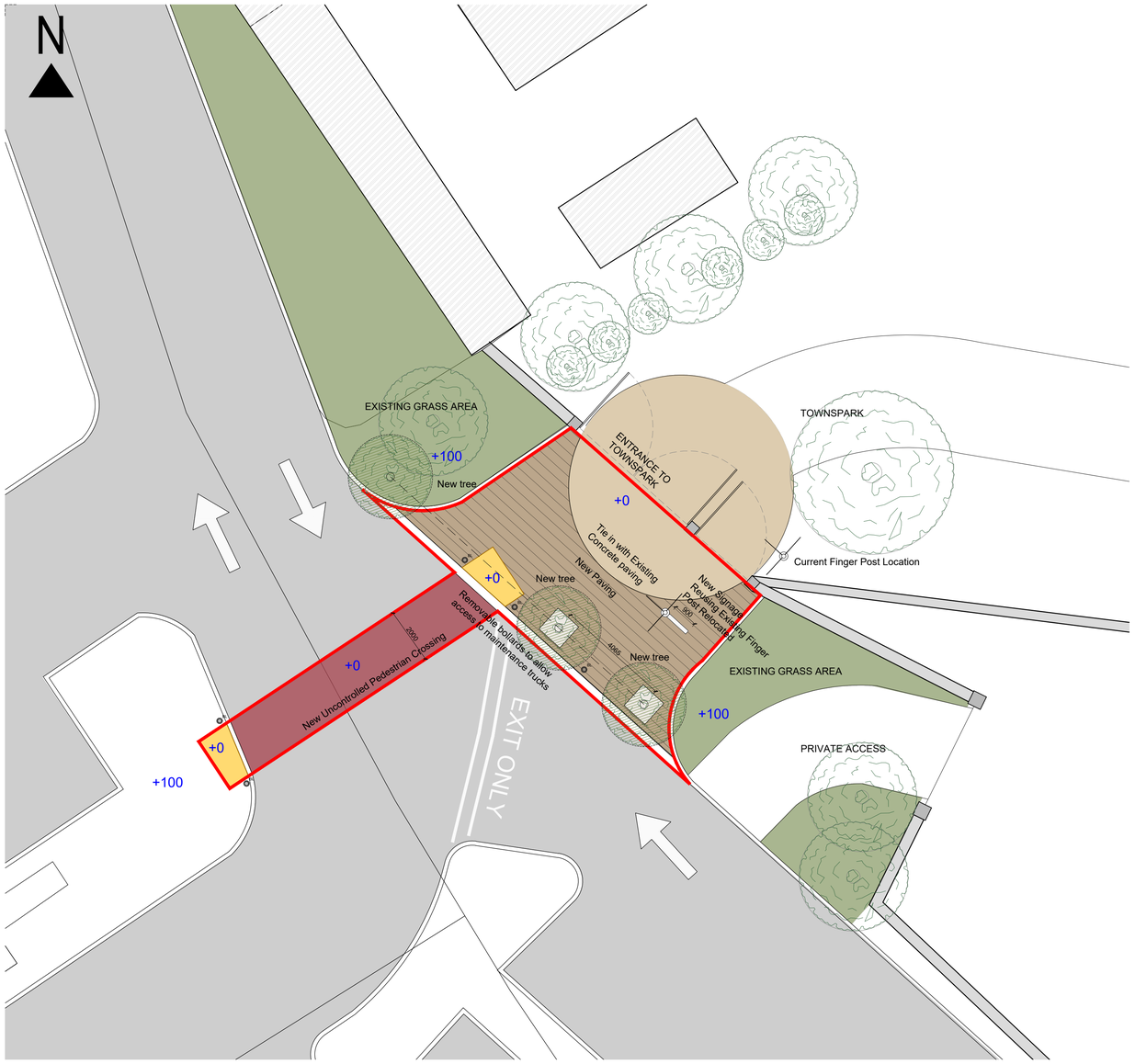

1. Proposed Plan for Signage n.6
1:100

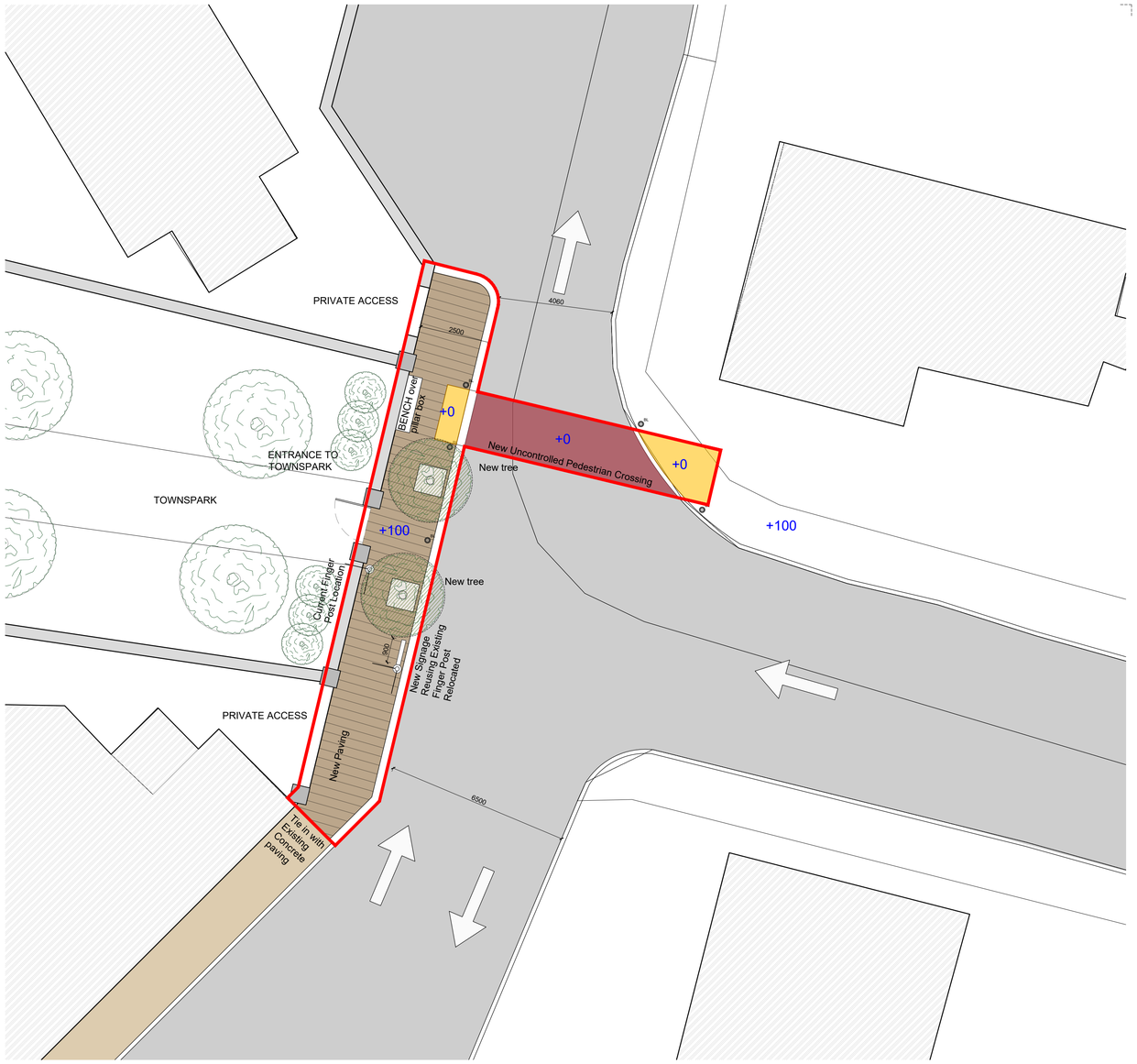

2. Proposed Plan for Signage n.5
1:100



Existing Area around Signage n.6

Proposed Signage n.6

Existing Area around Signage n.5

Proposed Signage n.5

General Notes:
This drawing is copyright to dhbArchitects.
All dimensions are in millimeters.

Leitrim County Council
Comhairle Chontae Liatroma

Revisions:	Date:	
A		
B		
C		
D		
E		
F		
G		
H		
I		
J		

dhbarchitects
St. Catherines Hall
Catherine Street
Waterford City
X91 RX99, Ireland.
+353 (0)51 858121
info@dhbarchitects.ie
www.dhbarchitects.ie

Project: Carrick Destination Towns			Stage: Part 8 Planning
Client: Leitrim County Council			Project No.: 20-03-CDT / Date: 01-07-2021
Drawing Title: Existing & Proposed Plan Signages 5 and 6			Drawing No.: 3200 / Revision: 01
Scale: 1:100	Drawn by: dhb	Approved by: dhb	