






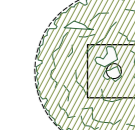
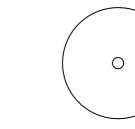








- LEGEND:**
-  Stones Aggregate Slabs and sets to footpath
 -  Stones Aggregate sets to road access
 -  Asphalt to road 5.5m
 -  Stones Aggregate sets to tactile area
 -  Asphalt Chipping to crossing
 -  Ballyusk to performance area
 -  300 mm Stone Kerb
 -  150 mm Stone Kerb
 -  Selected tree
 -  Planting
 -  New bench
 -  Signage: Frame element
 -  Bollard
 -  Existing light pole



General Notes:
This drawing is copyright to dnbArchitects.
All dimensions are in millimeters.

Revisions:	Date:
A	
B	
C	
D	
E	
F	
G	
H	
I	
J	



St. Catherine's Hall
Catherine Street
Waterford City
X91 EX99, Ireland.
+353 (0)51 858121
info@dnbarchitects.ie
www.dnbarchitects.ie



Project: Carrick Destination Towns	Stage: Part 8 Planning
Client: Leitrim County Council	Project No.: 20-03-CDT
Drawing Title: Proposed Plan 2/2	Date: 01-07-2021
Scale A1: 1:200	Drawing No.: 2201
Drawn by: dhb	Revision: 01
Approved by: dhb	