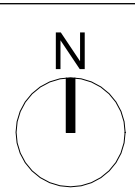


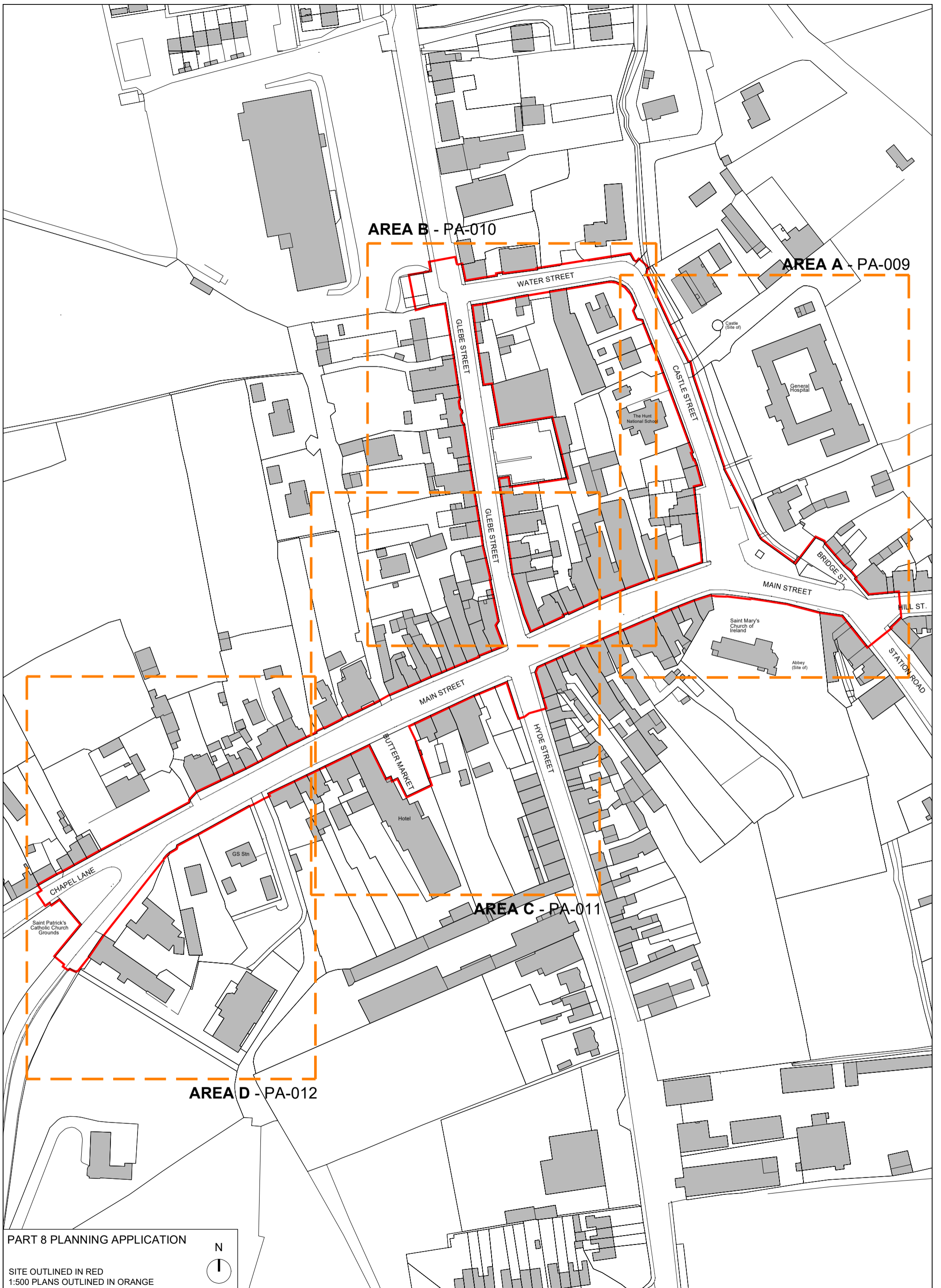
PART 8 PLANNING APPLICATION

SITE OUTLINED IN RED
 1:500 PLANS OUTLINED IN ORANGE
 LOCATIONS OF SITE NOTICES INDICATED WITH RED DOT



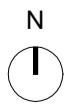
TITLE:	PUBLIC REALM - EXISTING SITE LOCATION PLAN					
JOB NO.:	DWG No.:	REV.:	DWN BY.:	DATE:	SHEET:	SCALE:
20002	PA-001	-	SW	25/09/20	A1	1:1000

SHERIDAN WOODS ARCHITECTS + URBAN PLANNERS	
14 BAGGOT ST. LOWER, DUBLIN 2	TEL: 01 6764025 EMAIL: info@sherdanwoods.ie WEB: www.sherdanwoods.ie
CLIENT: LEITRIM CO. COUNCIL	PROJECT: MOHILL FRAMEWORK FOR LIVING

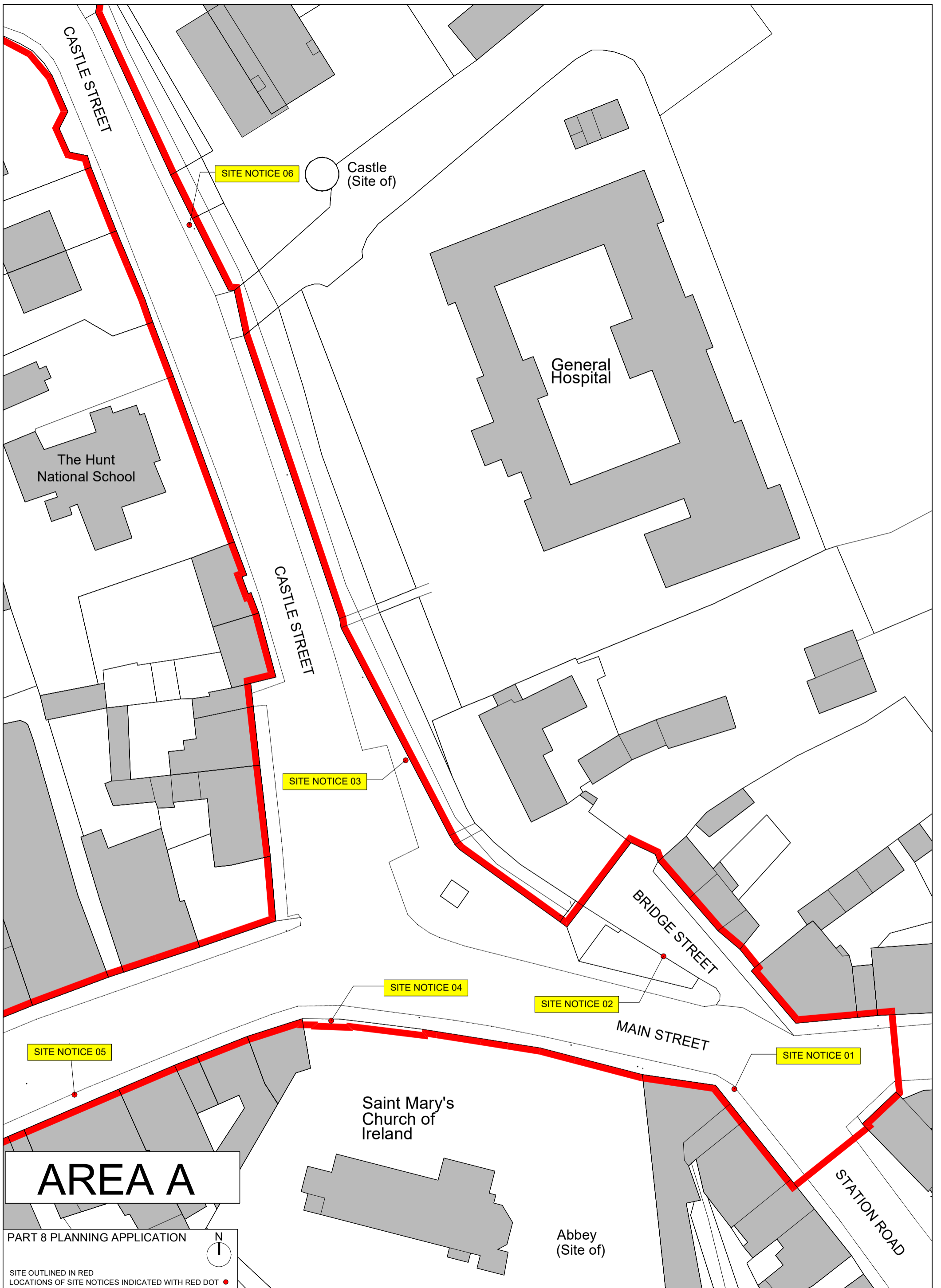


PART 8 PLANNING APPLICATION

SITE OUTLINED IN RED
1:500 PLANS OUTLINED IN ORANGE



TITLE:	PUBLIC REALM - EXISTING KEY PLAN					SHERIDAN WOODS ARCHITECTS + URBAN PLANNERS					
JOB NO.:	DWG No.:	REV.:	DWG BY:	DATE:	SHEET:	SCALE:	14 BAGGOT ST. LOWER, DUBLIN 2 TEL: 01 6764025 EMAIL: info@sheridanwoods.ie WEB: www.sheridanwoods.ie				
20002	PA-002	-	SW	25/09/20	A3	NTS	CLIENT: LEITRIM CO. COUNCIL	PROJECT:	MOHILL FRAMEWORK FOR LIVING		



AREA A

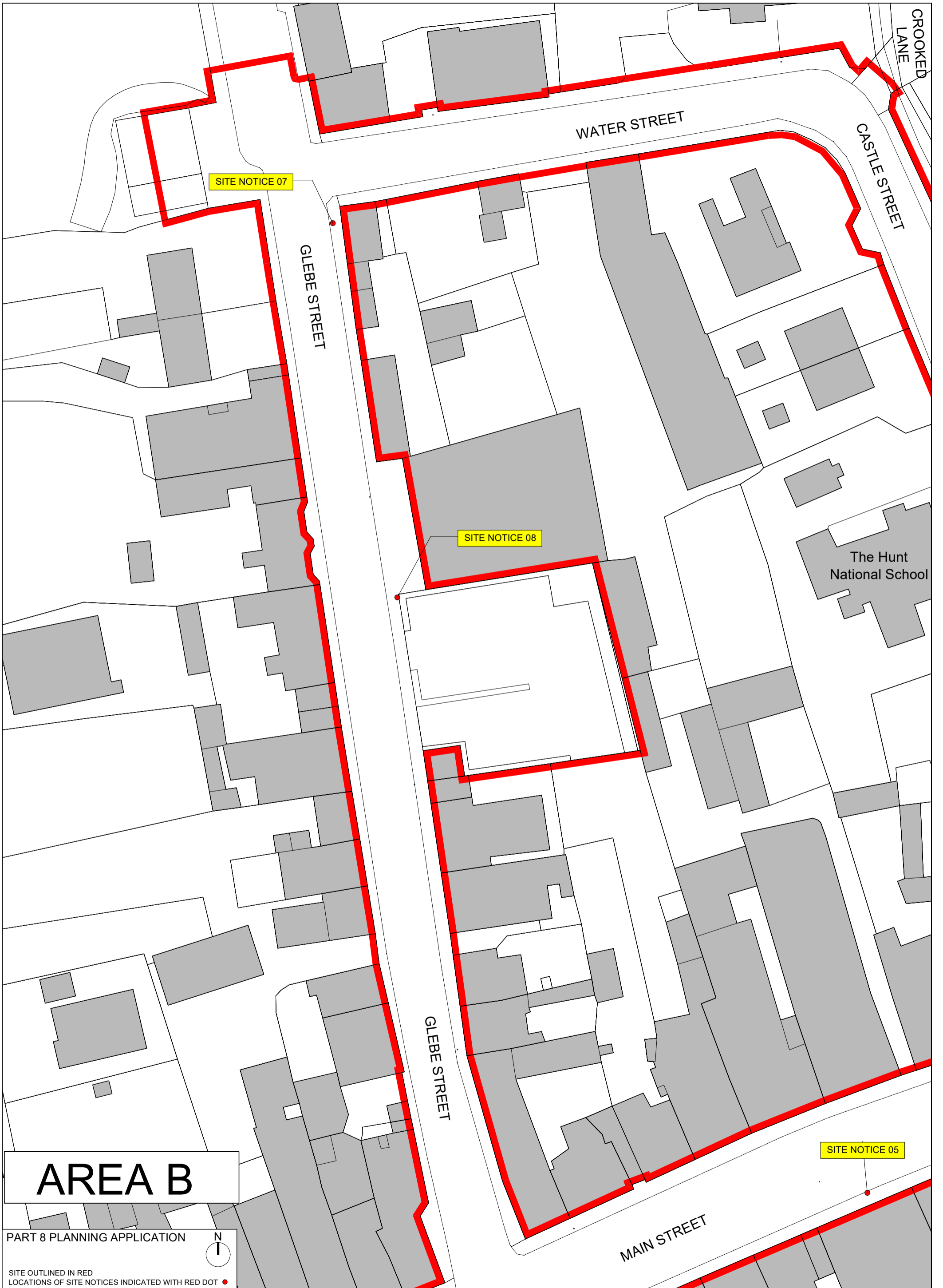
PART 8 PLANNING APPLICATION

SITE OUTLINED IN RED
LOCATIONS OF SITE NOTICES INDICATED WITH RED DOT



TITLE:	AREA A - PUBLIC REALM EXISTING PLAN					
JOB NO.:	DWG No.:	REV.:	DWG BY:	DATE:	SHEET:	SCALE:
20002	PA-003	-	SW	25/09/20	A3	1:500

SHERIDAN WOODS ARCHITECTS + URBAN PLANNERS	
14 BAGGOT ST. LOWER, DUBLIN 2 TEL: 01 6764025 EMAIL: info@sheridanwoods.ie WEB: www.sheridanwoods.ie	
CLIENT: LEITRIM CO. COUNCIL PROJECT: MOHILL FRAMEWORK FOR LIVING	



AREA B

PART 8 PLANNING APPLICATION

N
↓

SITE OUTLINED IN RED
LOCATIONS OF SITE NOTICES INDICATED WITH RED DOT



TITLE:	AREA B - PUBLIC REALM EXISTING PLAN					
JOB NO.:	DWG No.:	REV.:	DWG BY:	DATE:	SHEET:	SCALE:
20002	PA-004	-	SW	25/09/20	A3	1:500

SHERIDAN WOODS ARCHITECTS + URBAN PLANNERS			
14 BAGGOT ST. LOWER, DUBLIN 2 TEL: 01 6764025		EMAIL: info@sheridanwoods.ie WEB: www.sheridanwoods.ie	
CLIENT: LEITRIM CO. COUNCIL	PROJECT:	MOHILL FRAMEWORK FOR LIVING	



AREA C

PART 8 PLANNING APPLICATION

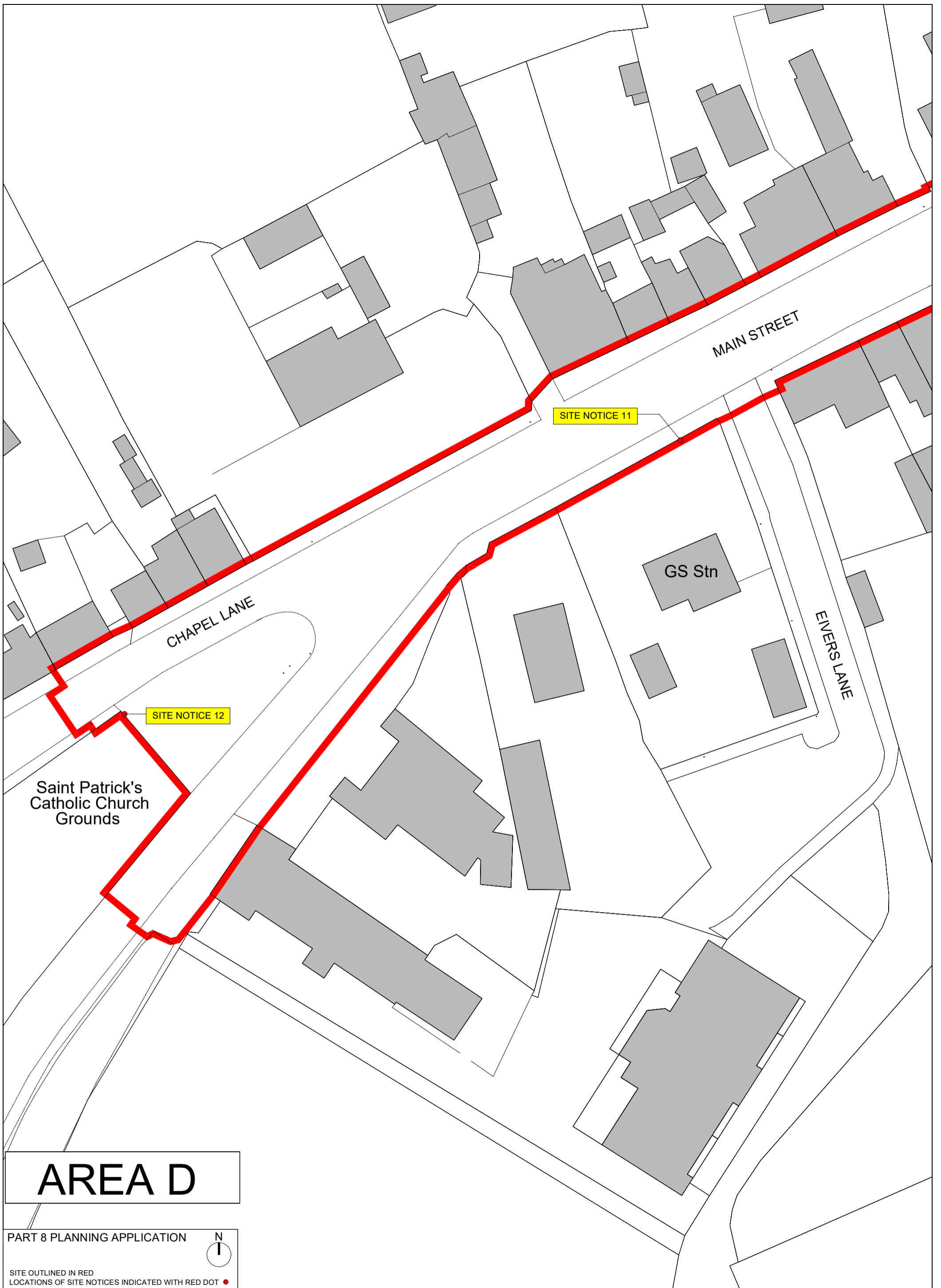
N
↑

SITE OUTLINED IN RED
LOCATIONS OF SITE NOTICES INDICATED WITH RED DOT ●



TITLE:	AREA C - PUBLIC REALM EXISTING PLAN					
JOB NO.:	DWG No.:	REV.:	DWG BY:	DATE:	SHEET:	SCALE:
20002	PA-005	-	SW	25/09/20	A3	1:500

SHERIDAN WOODS ARCHITECTS + URBAN PLANNERS		
14 BAGGOT ST. LOWER, DUBLIN 2 TEL: 01 6764025 EMAIL: info@sheridanwoods.ie WEB: www.sheridanwoods.ie		
CLIENT: LEITRIM CO. COUNCIL	PROJECT:	MOHILL FRAMEWORK FOR LIVING



AREA D

PART 8 PLANNING APPLICATION

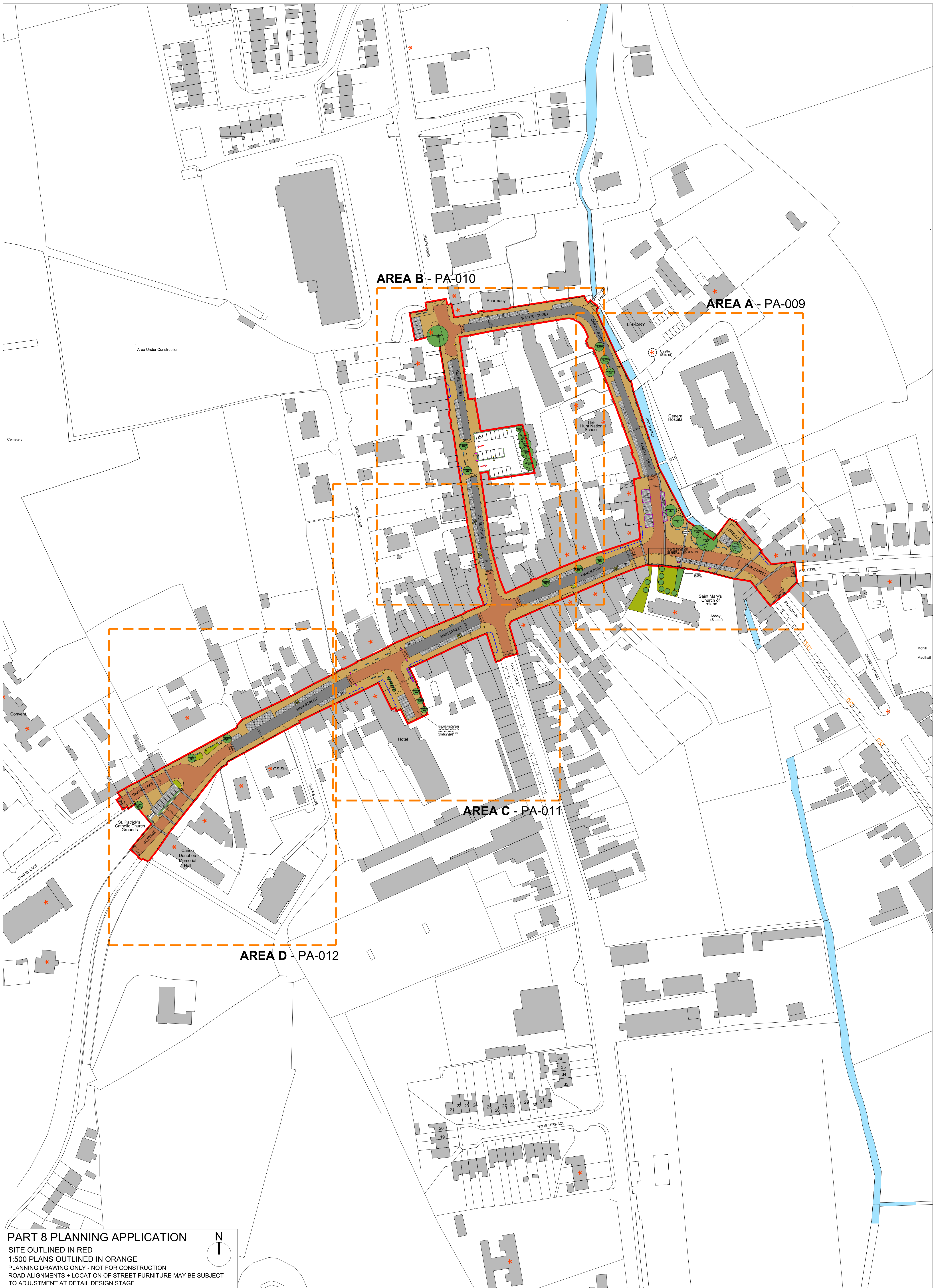
N
↑

SITE OUTLINED IN RED
LOCATIONS OF SITE NOTICES INDICATED WITH RED DOT ●



TITLE:	AREA D - PUBLIC REALM EXISTING PLAN						
JOB NO.:	DWG No.:	REV.:	DWG BY:	DATE:	SHEET:	SCALE:	
20002	PA-006	-	SW	25/09/20	A3	1:500	

SHERIDAN WOODS ARCHITECTS + URBAN PLANNERS	
14 BAGGOT ST. LOWER, DUBLIN 2 TEL: 01 6764025 EMAIL: info@sheridanwoods.ie WEB: www.sheridanwoods.ie	
CLIENT: LEITRIM CO. COUNCIL	PROJECT: MOHILL FRAMEWORK FOR LIVING

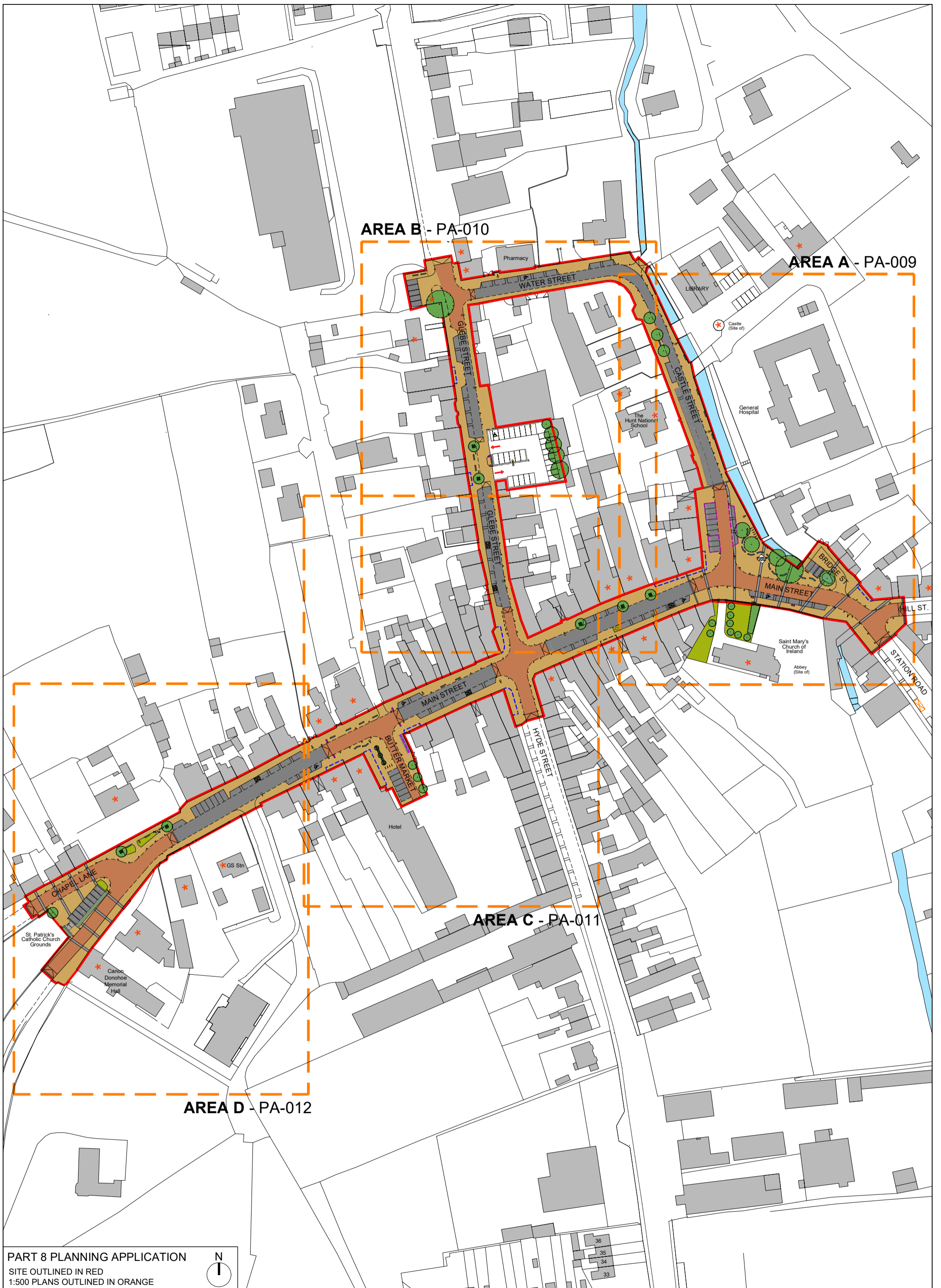


PART 8 PLANNING APPLICATION
 SITE OUTLINED IN RED
 1:500 PLANS OUTLINED IN ORANGE
 PLANNING DRAWING ONLY - NOT FOR CONSTRUCTION
 ROAD ALIGNMENTS + LOCATION OF STREET FURNITURE MAY BE SUBJECT
 TO ADJUSTMENT AT DETAIL DESIGN STAGE



TITLE:	PUBLIC REALM - PROPOSED SITE LOCATION PLAN					
JOB NO.:	DWG No.:	REV.:	DWN BY.:	DATE:	SHEET:	SCALE:
20002	PA-007	-	SW	25/09/20	A1	1:1000

SHERIDAN WOODS ARCHITECTS + URBAN PLANNERS	
14 BAGGOT ST. LOWER, DUBLIN 2	TEL: 01 6764025 EMAIL: info@sheridanwoods.ie WEB: www.sheridanwoods.ie
CLIENT: LEITRIM CO. COUNCIL	PROJECT: MOHILL FRAMEWORK FOR LIVING





















PART 8 PLANNING APPLICATION
 SITE OUTLINED IN RED
 1:500 PLANS OUTLINED IN ORANGE

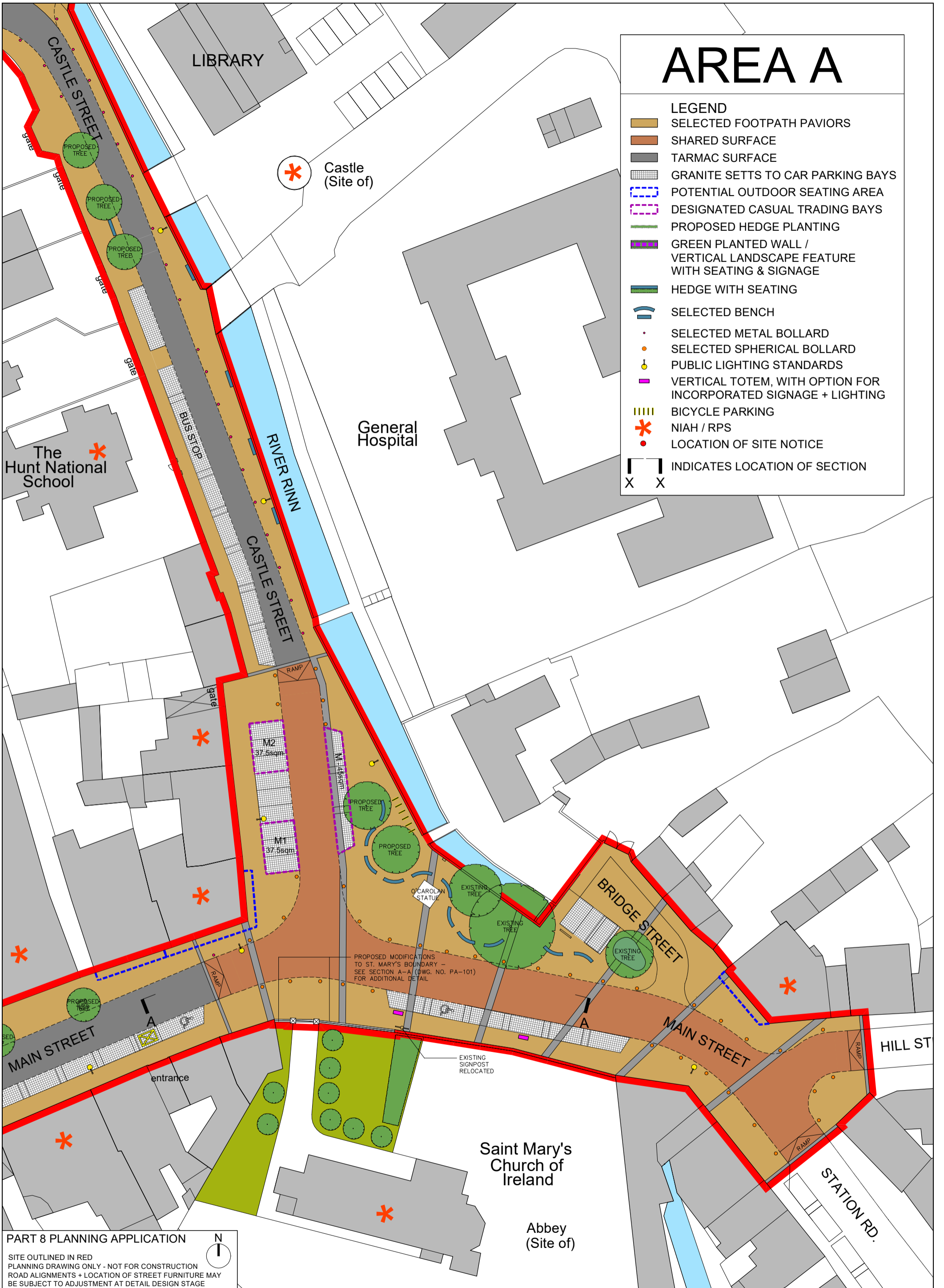


TITLE:	PUBLIC REALM - PROPOSED KEY PLAN					
JOB NO.:	DWG No.:	REV.:	DWG BY:	DATE:	SHEET:	SCALE:
20002	PA-008	-	SW	25/09/20	A3	NTS

SHERIDAN WOODS ARCHITECTS + URBAN PLANNERS	
14 BAGGOT ST. LOWER, DUBLIN 2 TEL: 01 6764025 EMAIL: info@sheridanwoods.ie WEB: www.sheridanwoods.ie	
CLIENT: LEITRIM CO. COUNCIL PROJECT:	MOHILL FRAMEWORK FOR LIVING

AREA A

- LEGEND**
-  SELECTED FOOTPATH PAVIORS
 -  SHARED SURFACE
 -  TARMAC SURFACE
 -  GRANITE SETTS TO CAR PARKING BAYS
 -  POTENTIAL OUTDOOR SEATING AREA
 -  DESIGNATED CASUAL TRADING BAYS
 -  PROPOSED HEDGE PLANTING
 -  GREEN PLANTED WALL / VERTICAL LANDSCAPE FEATURE WITH SEATING & SIGNAGE
 -  HEDGE WITH SEATING
 -  SELECTED BENCH
 -  SELECTED METAL BOLLARD
 -  SELECTED SPHERICAL BOLLARD
 -  PUBLIC LIGHTING STANDARDS
 -  VERTICAL TOTEM, WITH OPTION FOR INCORPORATED SIGNAGE + LIGHTING
 -  BICYCLE PARKING
 -  NIAH / RPS
 -  LOCATION OF SITE NOTICE
 -  INDICATES LOCATION OF SECTION
X X



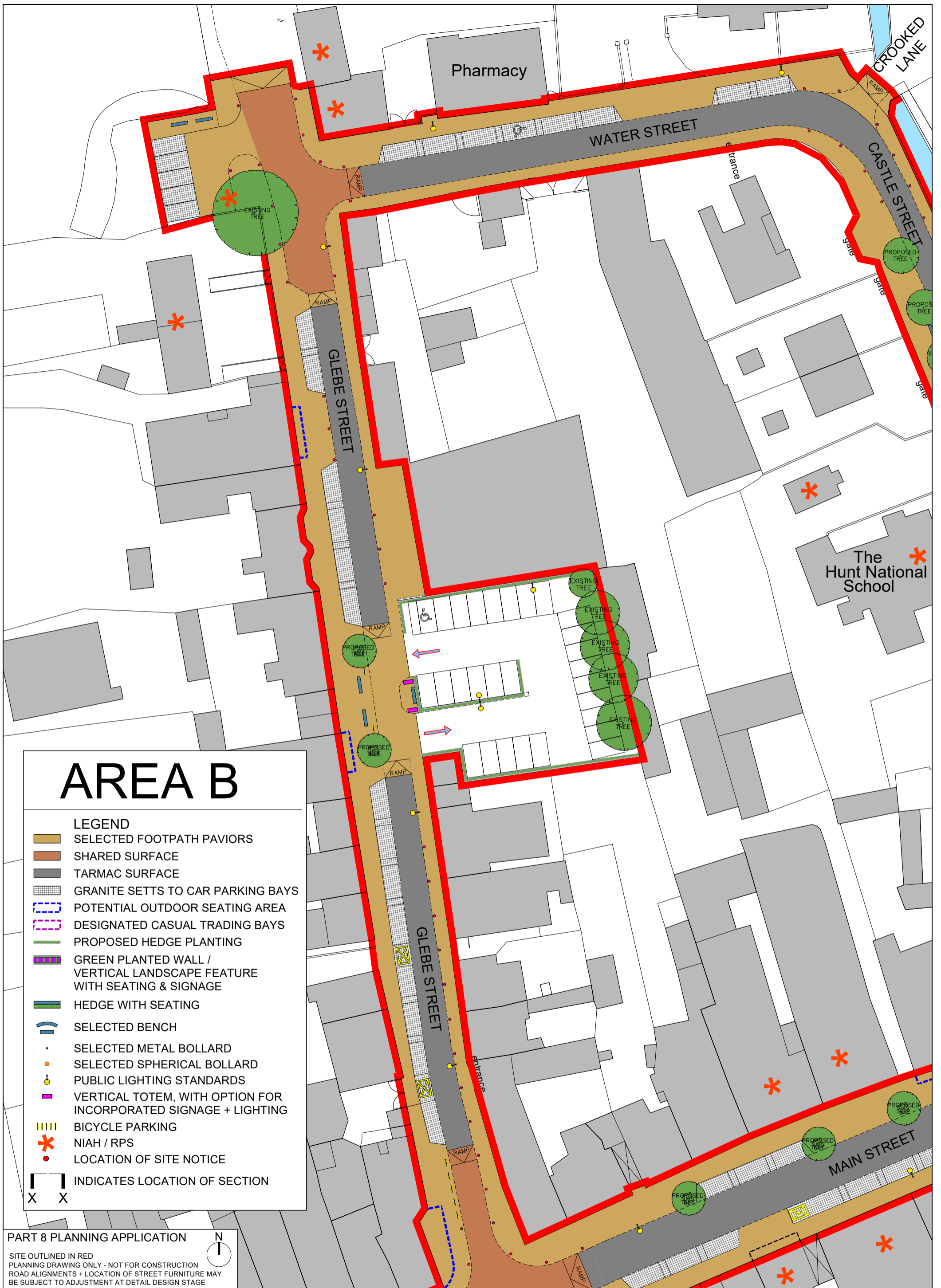
PART 8 PLANNING APPLICATION

SITE OUTLINED IN RED
 PLANNING DRAWING ONLY - NOT FOR CONSTRUCTION
 ROAD ALIGNMENTS + LOCATION OF STREET FURNITURE MAY
 BE SUBJECT TO ADJUSTMENT AT DETAIL DESIGN STAGE



TITLE:	AREA A - PUBLIC REALM PROPOSED PLAN					
JOB NO.:	DWG No.:	REV.:	DWG BY:	DATE:	SHEET:	SCALE:
20002	PA-009	-	SW	25/09/20	A3	1:500

SHERIDAN WOODS ARCHITECTS + URBAN PLANNERS	
14 BAGGOT ST. LOWER, DUBLIN 2 TEL: 01 6764025 EMAIL: info@sheridanwoods.ie WEB: www.sheridanwoods.ie	
CLIENT: LEITRIM CO. COUNCIL	PROJECT: MOHILL FRAMEWORK FOR LIVING



AREA B

LEGEND

- SELECTED FOOTPATH PAVIORS
- SHARED SURFACE
- TARMAC SURFACE
- GRANITE SETTS TO CAR PARKING BAYS
- POTENTIAL OUTDOOR SEATING AREA
- DESIGNATED CASUAL TRADING BAYS
- PROPOSED HEDGE PLANTING
- GREEN PLANTED WALL / VERTICAL LANDSCAPE FEATURE WITH SEATING & SIGNAGE
- HEDGE WITH SEATING
- SELECTED BENCH
- SELECTED METAL BOLLARD
- SELECTED SPHERICAL BOLLARD
- PUBLIC LIGHTING STANDARDS
- VERTICAL TOTEM, WITH OPTION FOR INCORPORATED SIGNAGE + LIGHTING
- BICYCLE PARKING
- NIAH / RPS
- LOCATION OF SITE NOTICE
- INDICATES LOCATION OF SECTION

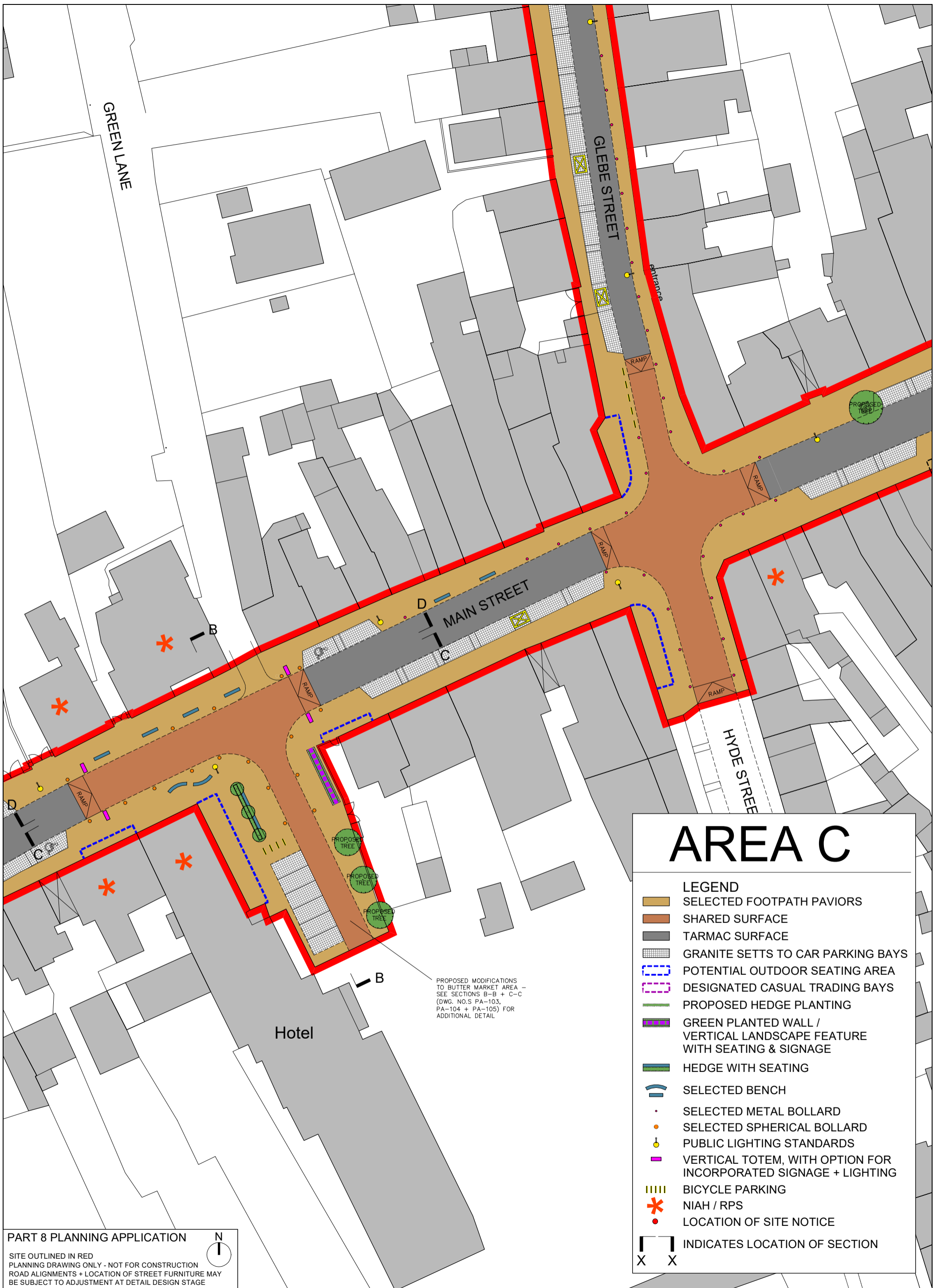
PART 8 PLANNING APPLICATION

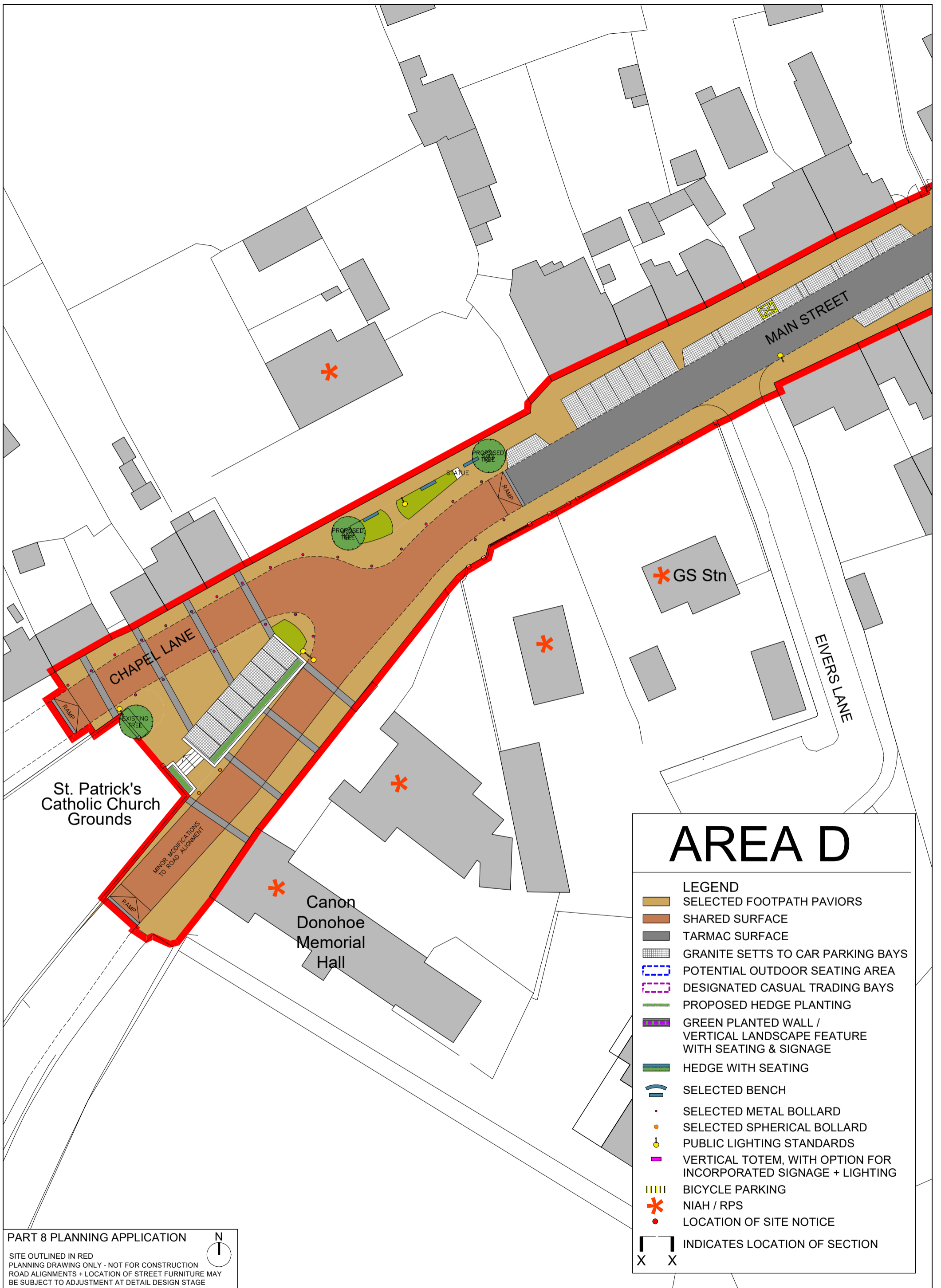
SITE OUTLINED IN RED
 PLANNING DRAWING ONLY - NOT FOR CONSTRUCTION
 ROAD ALIGNMENTS + LOCATION OF STREET FURNITURE MAY
 BE SUBJECT TO ADJUSTMENT AT DETAIL DESIGN STAGE

TITLE:	AREA B - PUBLIC REALM PROPOSED PLAN					
JOB NO.:	DWG No.:	REV.:	DWG BY:	DATE:	SHEET:	SCALE:
20002	PA-010	-	SW	25/09/20	A3	1:500

SHERIDAN WOODS ARCHITECTS + URBAN PLANNERS	
14 BAGGOT ST. LOWER, DUBLIN 2 TEL: 01 6764025 EMAIL: info@sheridanwoods.ie WEB: www.sheridanwoods.ie	
CLIENT: LEITRIM CO. COUNCIL PROJECT:	MOHILL FRAMEWORK FOR LIVING







AREA D

- LEGEND**
- SELECTED FOOTPATH PAVIORS
 - SHARED SURFACE
 - TARMAC SURFACE
 - GRANITE SETTS TO CAR PARKING BAYS
 - POTENTIAL OUTDOOR SEATING AREA
 - DESIGNATED CASUAL TRADING BAYS
 - PROPOSED HEDGE PLANTING
 - GREEN PLANTED WALL / VERTICAL LANDSCAPE FEATURE WITH SEATING & SIGNAGE
 - HEDGE WITH SEATING
 - SELECTED BENCH
 - SELECTED METAL BOLLARD
 - SELECTED SPHERICAL BOLLARD
 - PUBLIC LIGHTING STANDARDS
 - VERTICAL TOTEM, WITH OPTION FOR INCORPORATED SIGNAGE + LIGHTING
 - BICYCLE PARKING
 - NIAH / RPS
 - LOCATION OF SITE NOTICE
 - INDICATES LOCATION OF SECTION

PART 8 PLANNING APPLICATION

SITE OUTLINED IN RED
 PLANNING DRAWING ONLY - NOT FOR CONSTRUCTION
 ROAD ALIGNMENTS + LOCATION OF STREET FURNITURE MAY
 BE SUBJECT TO ADJUSTMENT AT DETAIL DESIGN STAGE



TITLE:	AREA D - PUBLIC REALM PROPOSED PLAN					
JOB NO.:	DWG No.:	REV.:	DWG BY:	DATE:	SHEET:	SCALE:
20002	PA-012	-	SW	25/09/20	A3	1:500

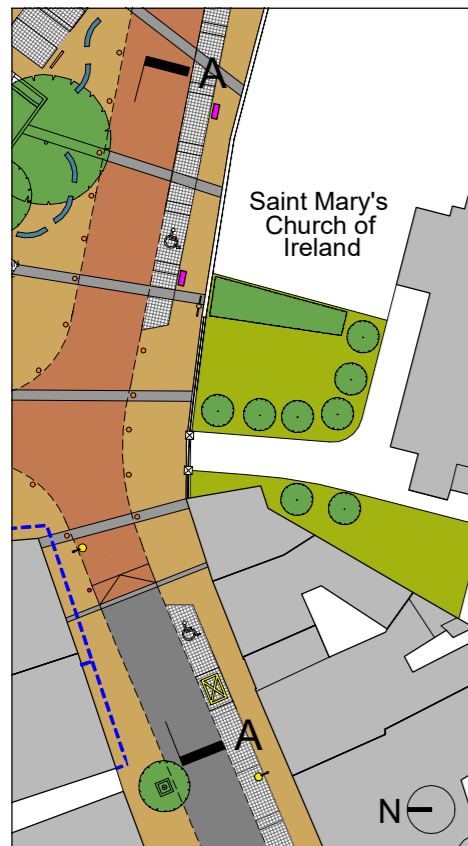
SHERIDAN WOODS ARCHITECTS + URBAN PLANNERS	
14 BAGGOT ST. LOWER, DUBLIN 2 TEL: 01 6764025 EMAIL: info@sheridanwoods.ie WEB: www.sheridanwoods.ie	
CLIENT: LEITRIM CO. COUNCIL	PROJECT: MOHILL FRAMEWORK FOR LIVING



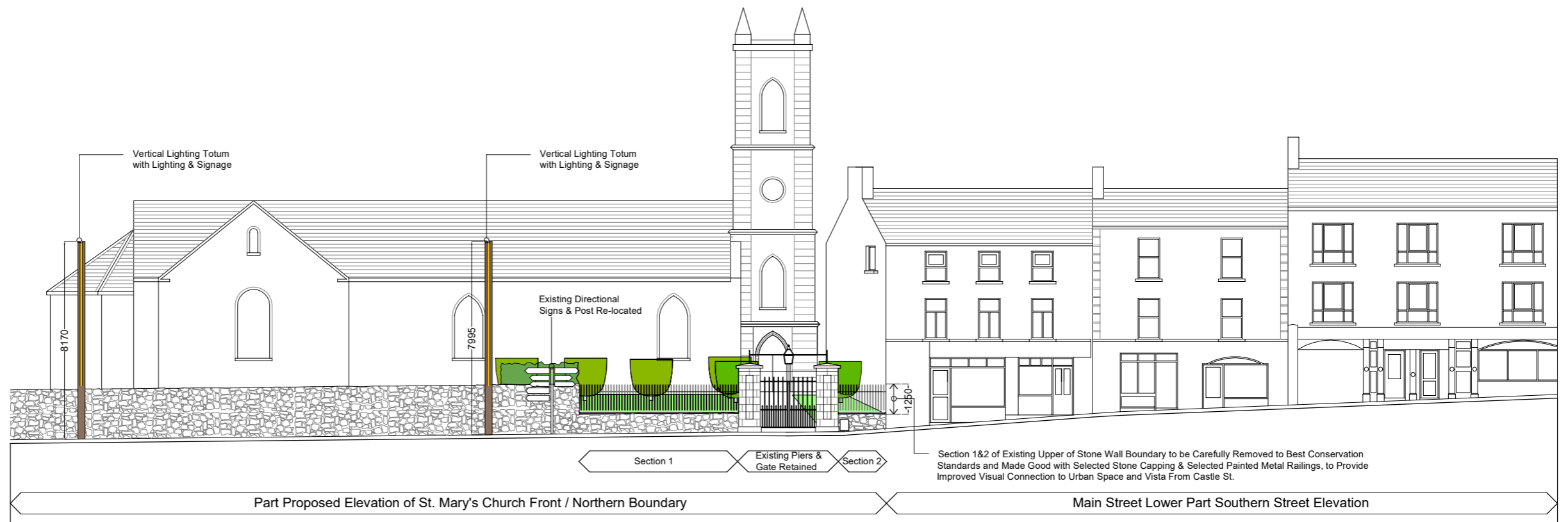
Part Existing Elevation of St. Mary's Church Front / Northern Boundary

Main Street Lower Part Southern Street Elevation

EXISTING SECTION A-A



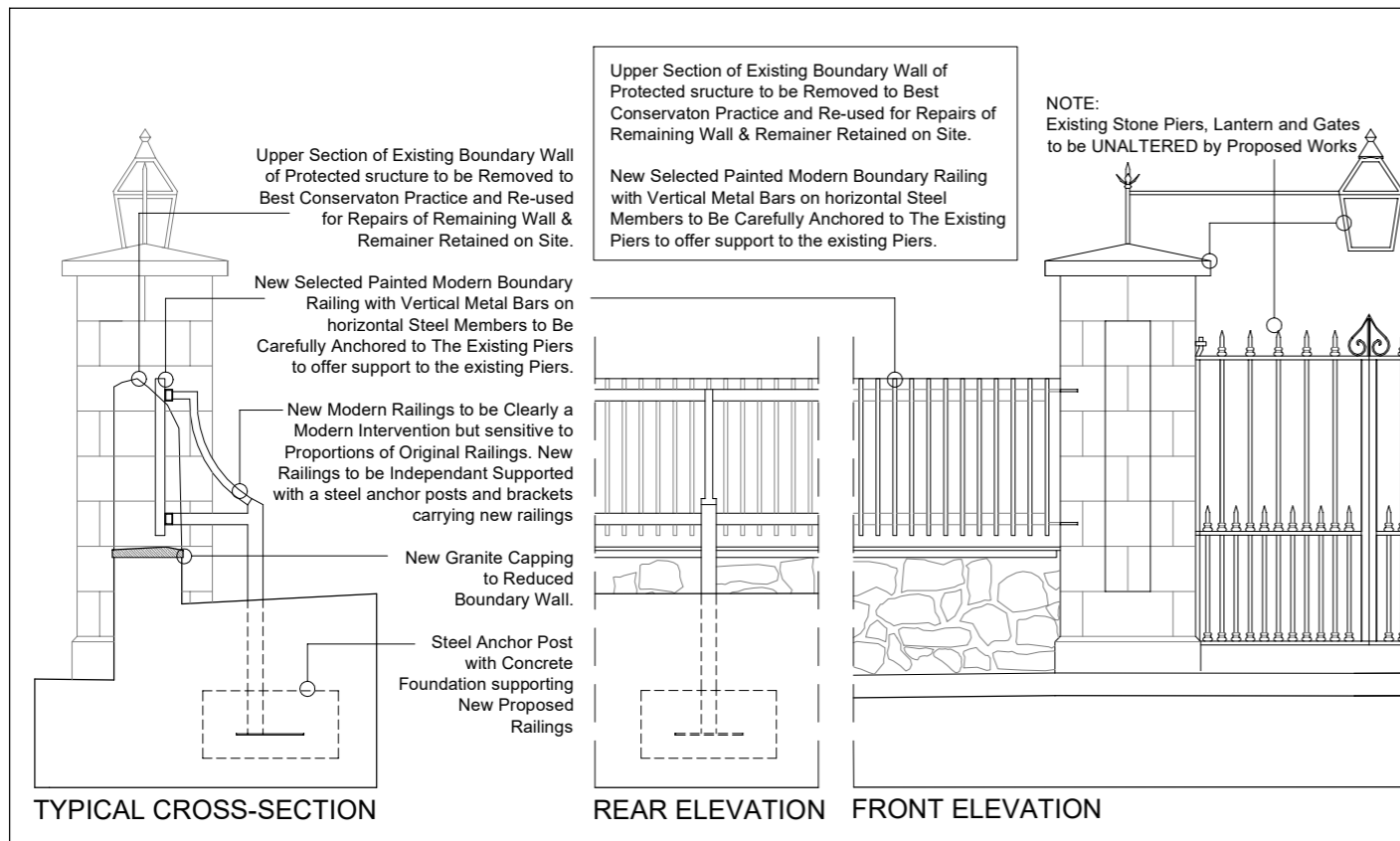
KEY PLAN (NTS)



Part Proposed Elevation of St. Mary's Church Front / Northern Boundary

Main Street Lower Part Southern Street Elevation

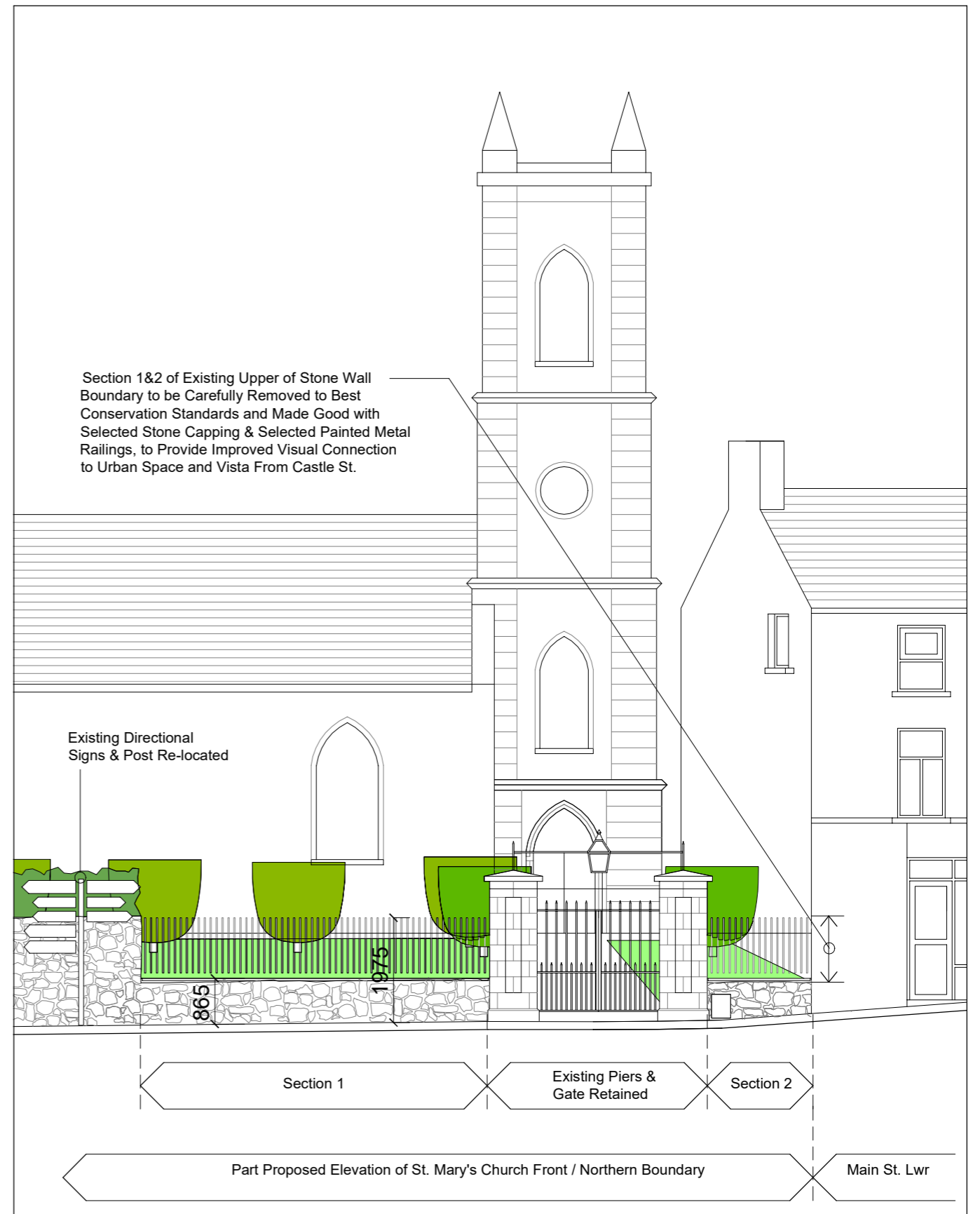
PROPOSED SECTION A-A



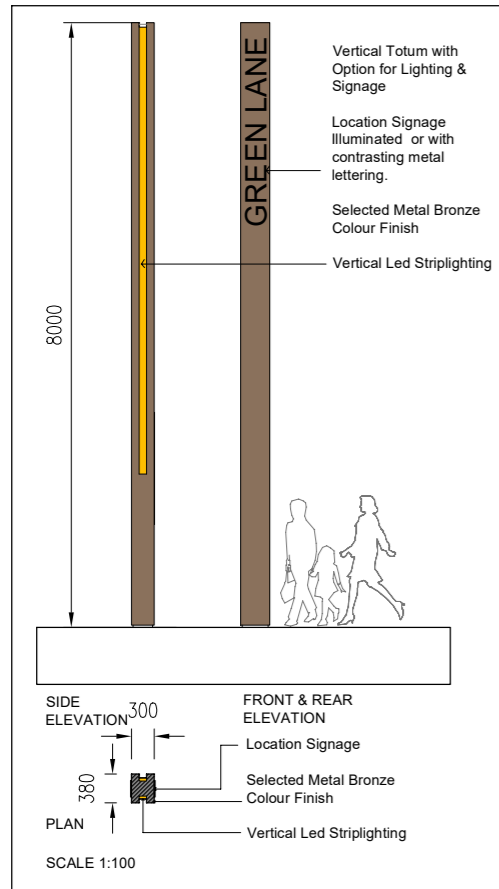
PROPOSED MODIFICATIONS TO ST. MARY'S BOUNDARY WALL (1:50)



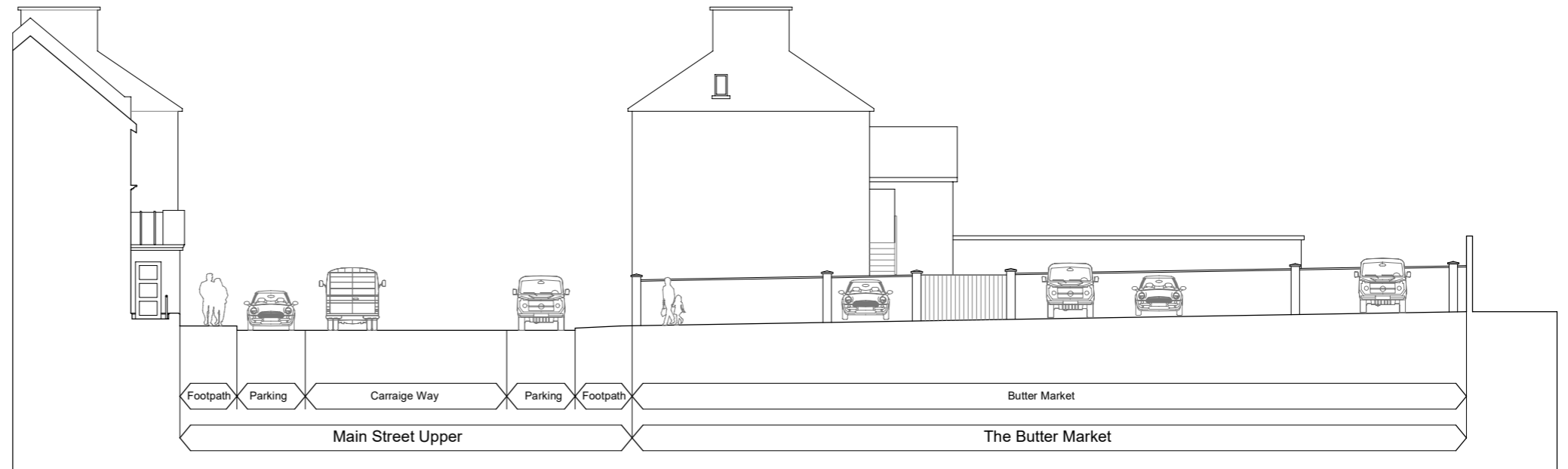
EXISTING DETAIL - SECTION A-A



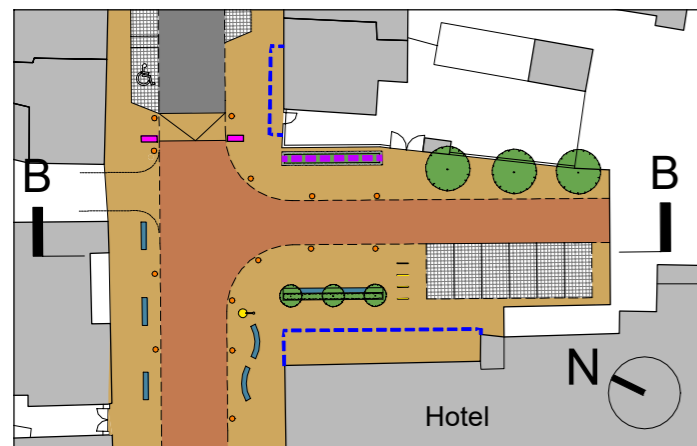
PROPOSED DETAIL - SECTION A-A



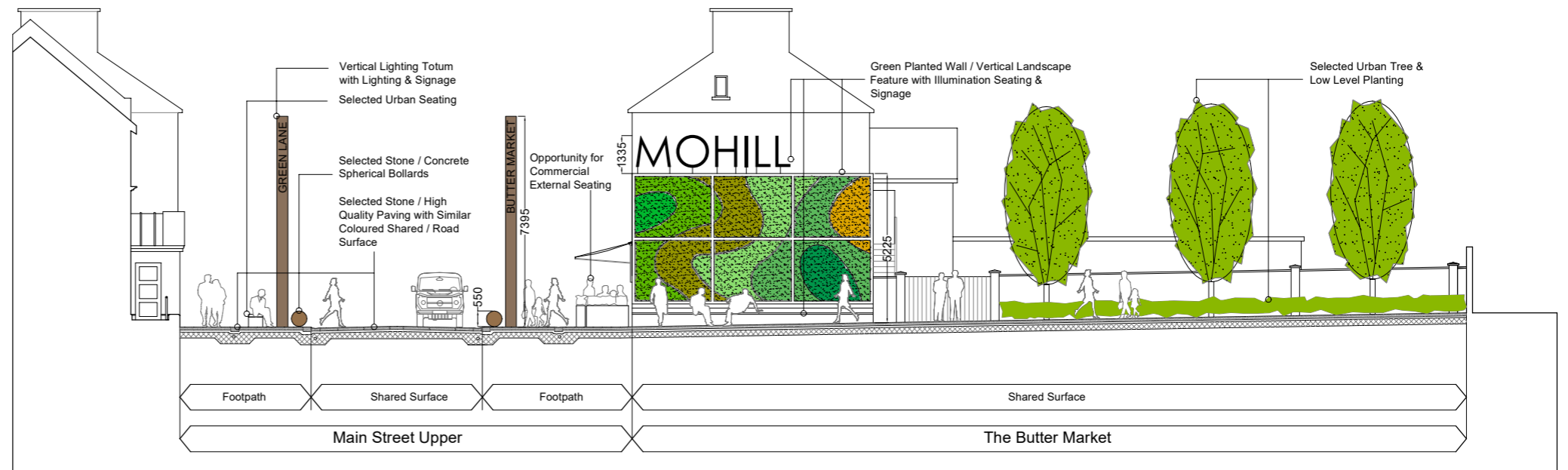
VERTICAL TOTEM - DETAIL



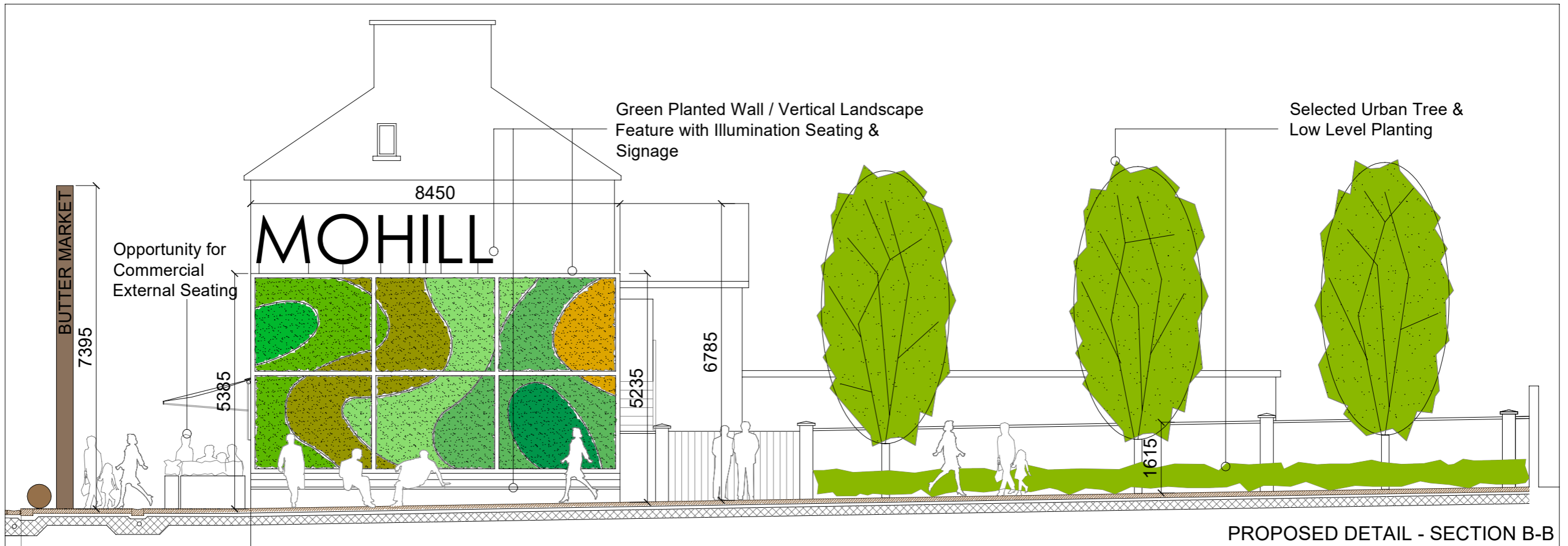
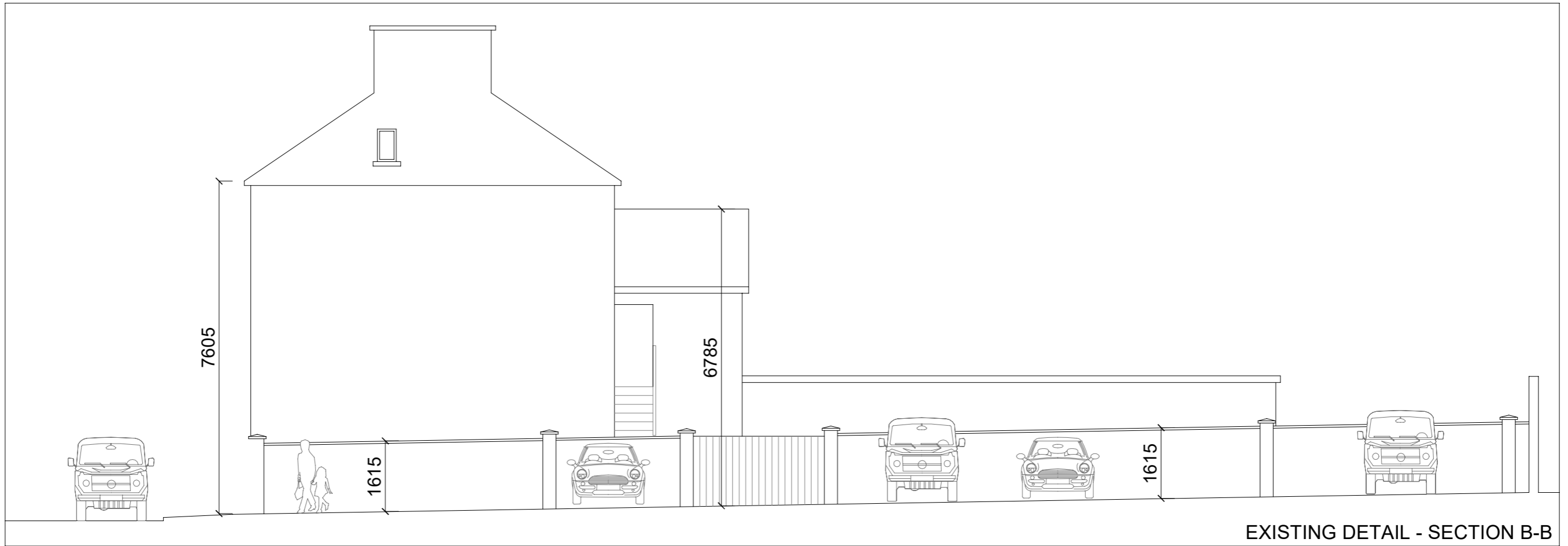
EXISTING SECTION B-B

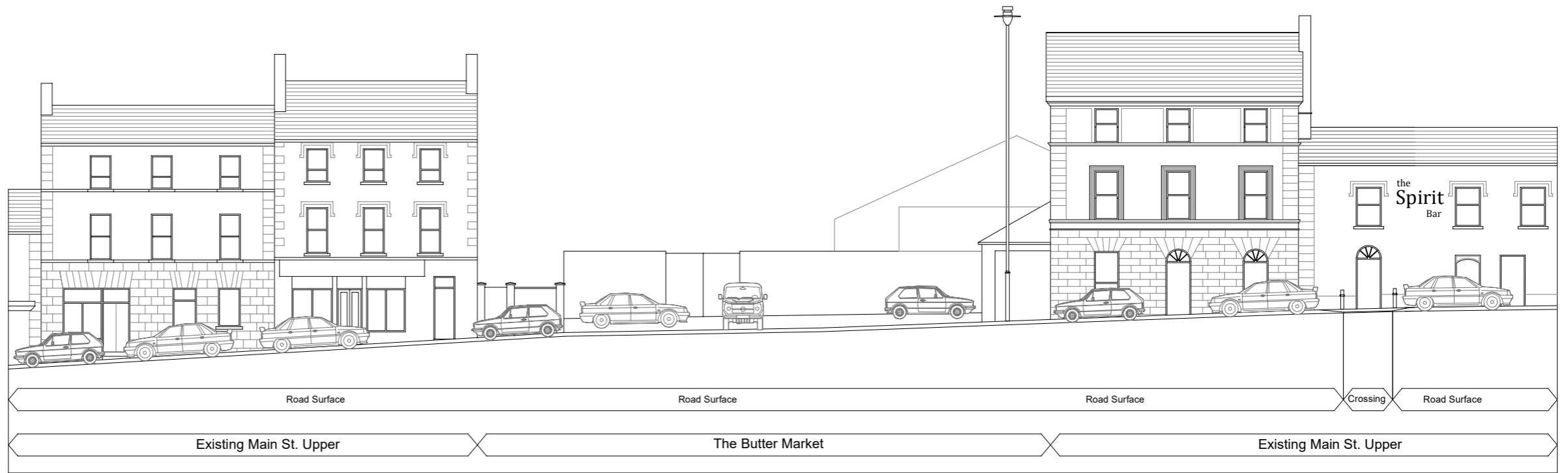


KEY PLAN (NTS)

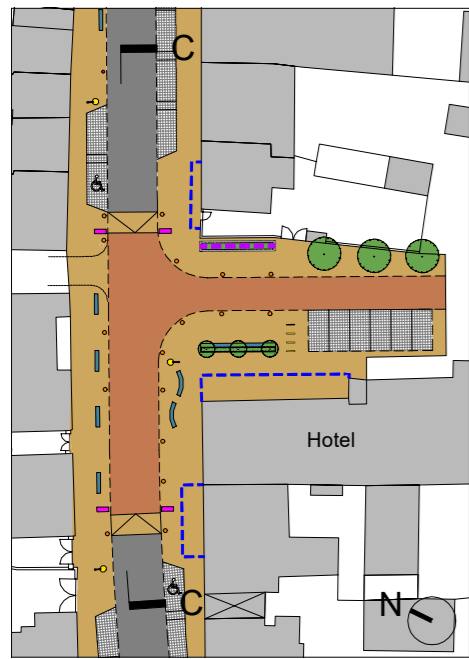


PROPOSED SECTION B-B

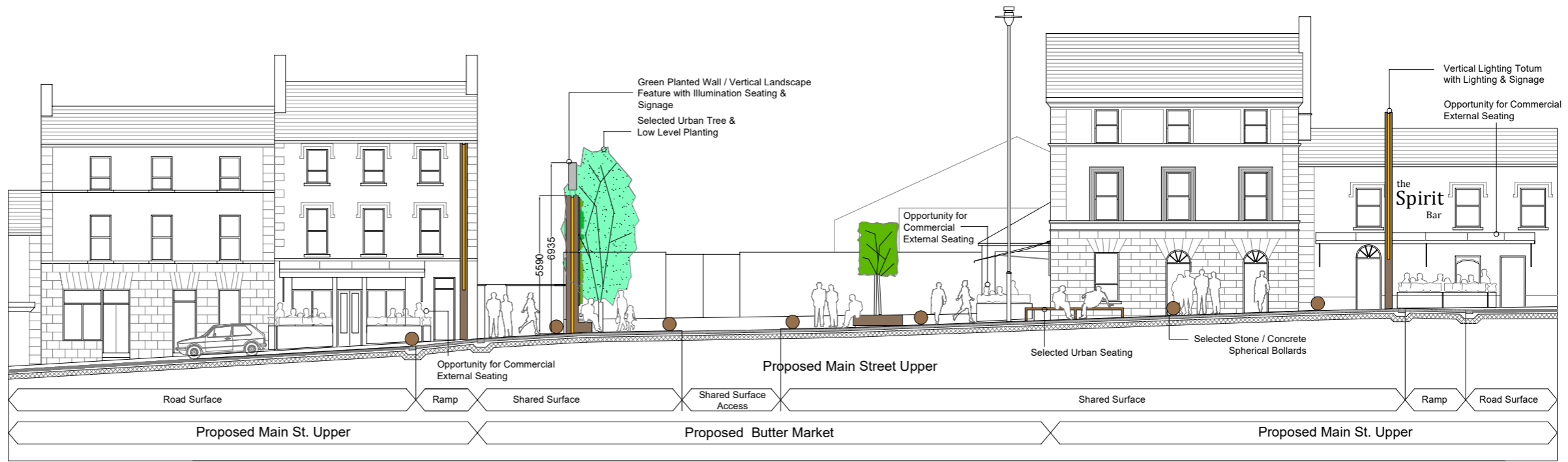




EXISTING SECTION C-C



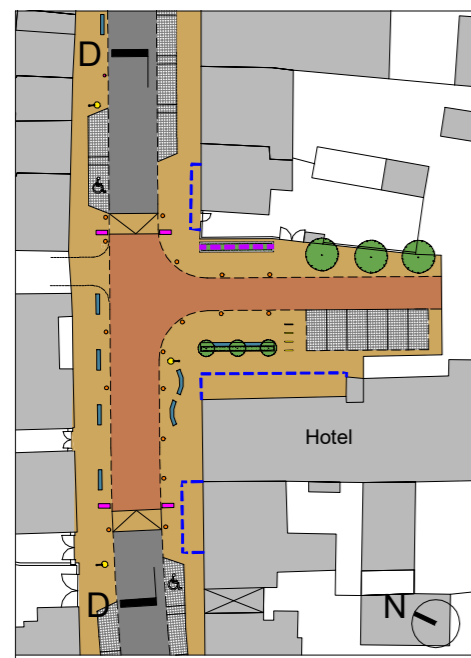
KEY PLAN (NTS)



PROPOSED SECTION C-C



EXISTING SECTION D-D



KEY PLAN (NTS)



PROPOSED SECTION D-D



PART 8 PLANNING APPLICATION



TITLE:	ARTIST'S IMPRESSION OF PROPOSED MOHILL PUBLIC REALM VEIING O'CAROLAN STATUE, RINN RIVER LOOKING TOWARDS MAIN & CASTLE ST.						
JOB NO.:	DRAWING No.:	REV.:	DRAWN BY:	DATE:	SHEET:	SCALE:	
20002	PA-201	-	SW	25/09/20	A3	N/S	

SHERIDAN WOODS ARCHITECTS + URBAN PLANNERS			
14 BAGGOT ST. LOWER, DUBLIN 2 TEL: 01 6764025 EMAIL: info@sheridanwoods.ie WEB: www.sheridanwoods.ie			
CLIENT:	LEITRIM COUNTY COUNCIL	PROJECT:	MOHILL FRAMEWORK FOR LIVING



PART 8 PLANNING APPLICATION



TITLE:	ARTIST'S IMPRESSION OF PROPOSED MOHILL PUBLIC REALM VEIING MAIN ST UPPER AT BUTTERMARKE TOWARDS RIVER.						
JOB NO.:	DRAWING No.:	REV.:	DRAWN BY:	DATE:	SHEET:	SCALE:	
20002	PA-202	-	SW	25/09/20	A3	N/S	

SHERIDAN WOODS ARCHITECTS + URBAN PLANNERS

14 BAGGOT ST. LOWER, DUBLIN 2 TEL: 01 6764025 EMAIL: info@sheridanwoods.ie WEB: www.sheridanwoods.ie	
CLIENT:	LEITRIM COUNTY COUNCIL PROJECT: MOHILL FRAMEWORK FOR LIVING

