

NOTES

1. THIS DRAWING IS TO BE READ IN CONJUNCTION WITH ALL RELEVANT ENGINEER'S, ARCHITECT'S AND SPECIALIST'S DRAWINGS AND THE SPECIFICATION.
2. DO NOT SCALE FROM THIS DRAWING MANUALLY OR ELECTRONICALLY.

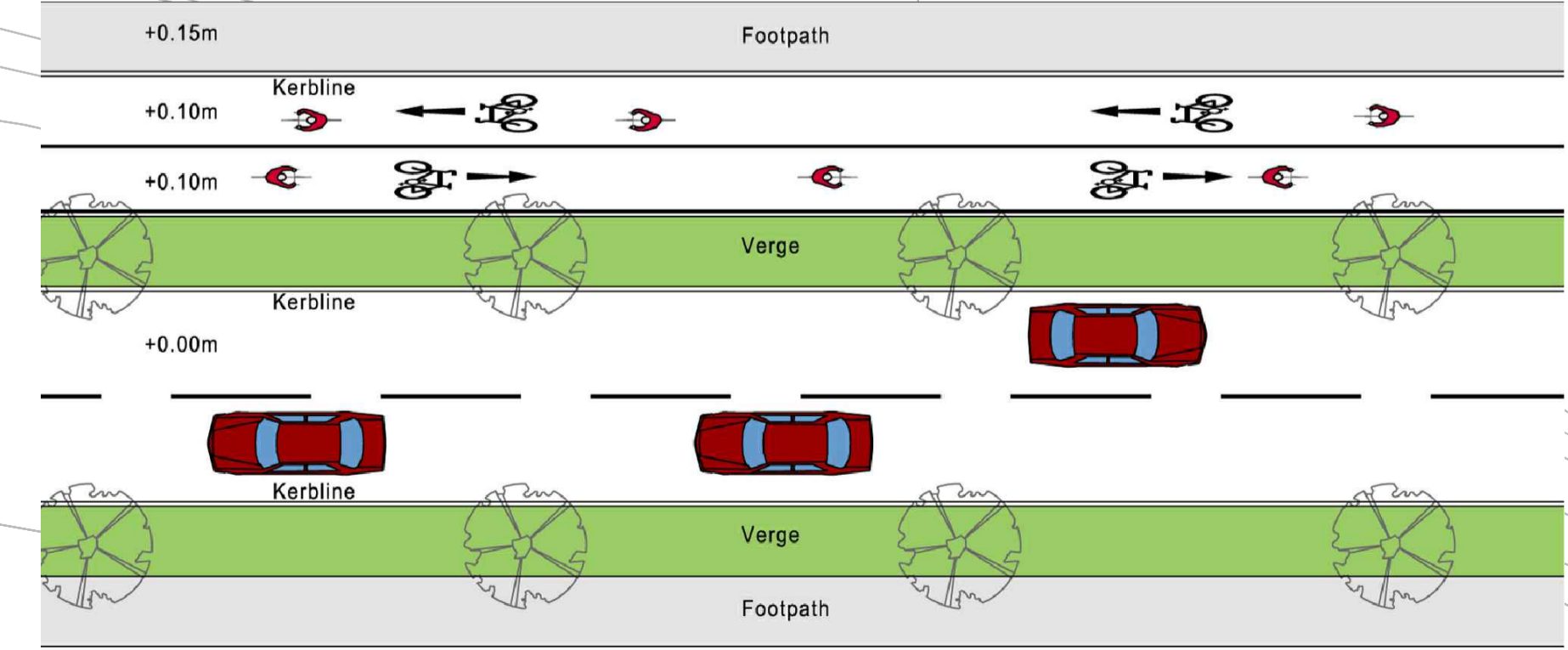
LEGEND

- EXISTING SOFT LANDSCAPING
- EXISTING FOOTPATH
- PROPOSED LED STREET LIGHTING
- PROPOSED SOFT LANDSCAPING
- PROPOSED FOOTPATH
- PROPOSED CYCLE LANE
- PROPOSED ROAD PAVEMENT
- PROPOSED SHARED CYCLE & PEDESTRIAN SURFACE
- BUFF TACTILE PAVING

FOOTPATH TOTAL LENGTH=498m WIDTH=2.0m

CYCLE TRACK LENGTH=498m WIDTH=3.8m

FOOTPATH LENGTH=642m WIDTH=2.0m



PROPOSED 2D PLAN REPRESENTATION



PROPOSED 3D SECTION REPRESENTATION



OLD N4/R371 SITE PHOTO SECTION B-B

A	23.03.22	FIRST ISSUE	KS	AM
Issue	Date	Description	Made	Checked

Drawing Status: **PLANNING**

Údarás Náisiúnta Iompair
National Transport Authority

Leitrim County Council
Comhairle Chontae Liatroma

LEITRIM COUNTY COUNCIL
Park Lane House, Priests Lane, Carrick on Shannon Co. Leitrim, N41 RX53
Tel: 071 9620005
Website: www.Leitrimcoco.ie


Section
ROADS DEPARTMENT - ACTIVE TRAVEL

Project
FOOTPATH PACKAGE D - HOUSING ESTATE LINK TO ROOSKEY VILLAGE

Drawing Title
PROPOSED PEDESTRIAN/CYCLE LANE SITE LAYOUT SHEET 1 OF 3

Drawn/Design	KS/KS	Date	01.11.21	Scales	1:500 @ A1
Checked	AM	Approved	ED		1:1000 @ A3

Drawing No. **LM-21-0005-07-02** Rev **A**

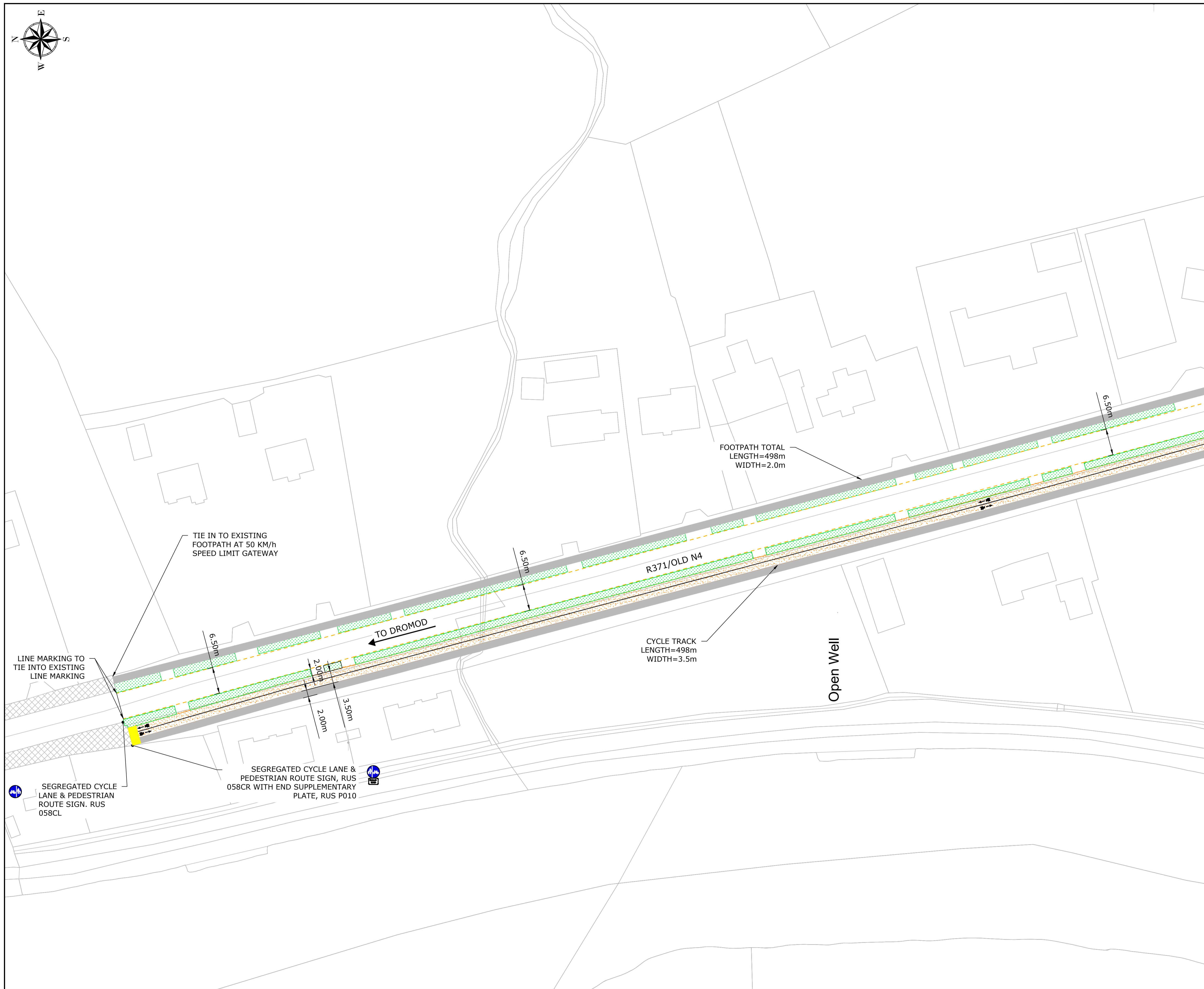


NOTES

1. THIS DRAWING IS TO BE READ IN CONJUNCTION WITH ALL RELEVANT ENGINEER'S, ARCHITECT'S AND SPECIALIST'S DRAWINGS AND THE SPECIFICATION.
2. DO NOT SCALE FROM THIS DRAWING MANUALLY OR ELECTRONICALLY.

LEGEND

- EXISTING SOFT LANDSCAPING
- EXISTING FOOTPATH
- PROPOSED LED STREET LIGHTING
- PROPOSED SOFT LANDSCAPING
- PROPOSED FOOTPATH
- PROPOSED CYCLE LANE
- PROPOSED ROAD PAVEMENT
- PROPOSED SHARED CYCLE & PEDESTRIAN SURFACE
- BUFF TACTILE PAVING



A	23.03.22	FIRST ISSUE	KS	AM
Issue	Date	Description	Made	Checked

Drawing Status: **PLANNING**

Údarás Náisiúnta Iompair
National Transport Authority

Leitrim
County Council
Comhairle Chontae Liatroma

LEITRIM COUNTY COUNCIL
Park Lane House, Priests Lane, Carrick on
Shannon Co. Leitrim, N41 RX53
Tel: 071 9620005
Website: www.Leitrimcoco.ie

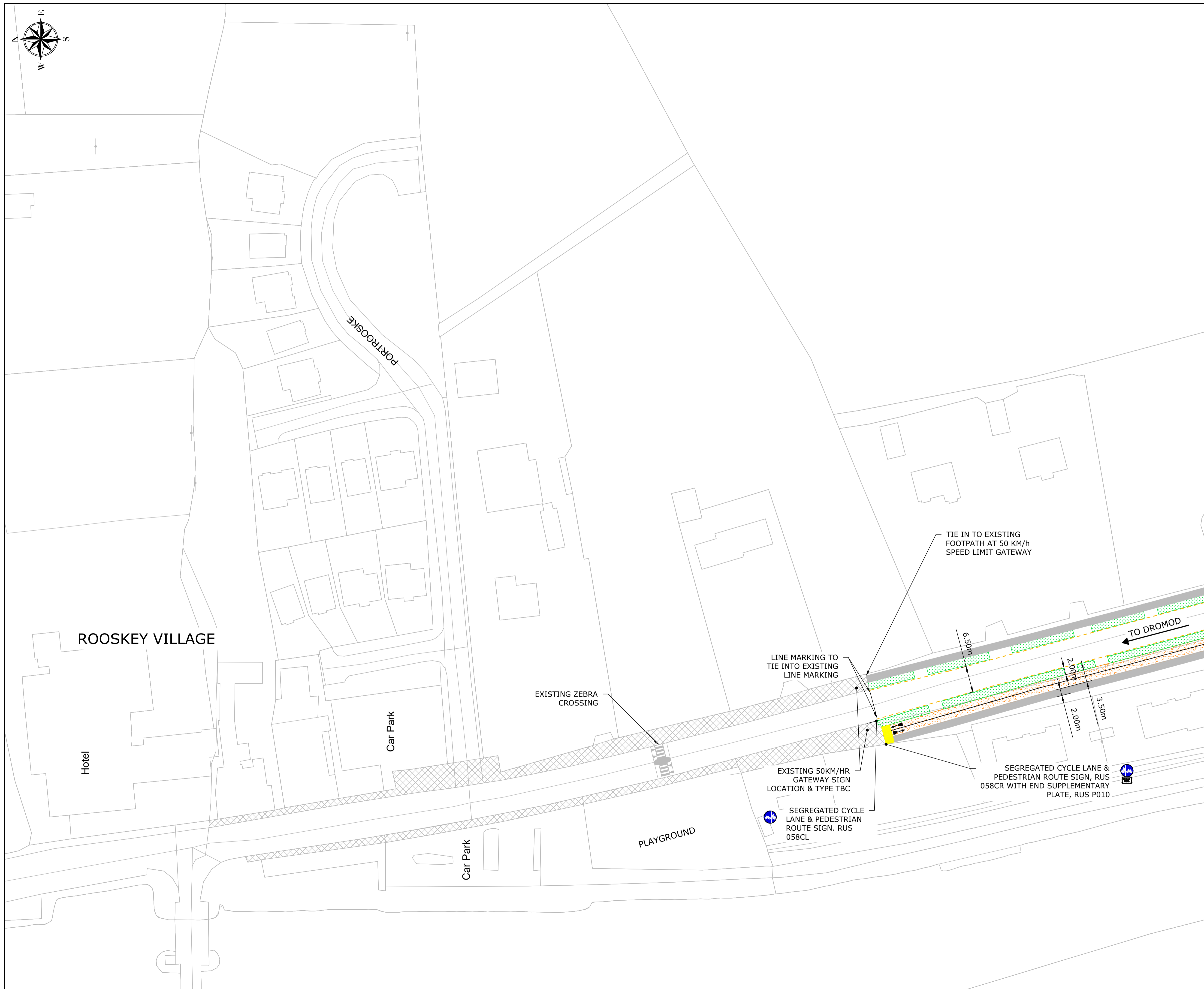
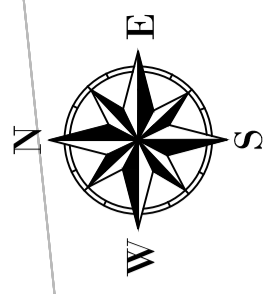
Section
ROADS DEPARTMENT - ACTIVE TRAVEL

Project
FOOTPATH PACKAGE D - HOUSING ESTATE LINK TO ROOSKEY VILLAGE

Drawing Title
PROPOSED PEDESTRIAN/CYCLE LANE SITE LAYOUT SHEET 2 OF 3

Drawn/Design	KS/KS	Date	01.11.21	Scales	1:500 @ A1
Checked	AM	Approved	ED		1:1000 @ A3

Drawing No. **LM-21-0005-07-02** Rev **A**



NOTES

1. THIS DRAWING IS TO BE READ IN CONJUNCTION WITH ALL RELEVANT ENGINEER'S, ARCHITECT'S AND SPECIALIST'S DRAWINGS AND THE SPECIFICATION.
2. **DO NOT SCALE** FROM THIS DRAWING MANUALLY OR ELECTRONICALLY.

LEGEND

	EXISTING SOFT LANDSCAPING
	EXISTING FOOTPATH
	PROPOSED LED STREET LIGHTING
	PROPOSED SOFT LANDSCAPING
	PROPOSED FOOTPATH
	PROPOSED CYCLE LANE
	PROPOSED ROAD PAVEMENT
	PROPOSED SHARED CYCLE & PEDESTRIAN SURFACE
	BUFF TACTILE PAVING

A	23.03.22	FIRST ISSUE	KS	AM
Issue	Date	Description	Made	Checked

Drawing Status: **PLANNING**

Údarás Náisiúnta Iompair
National Transport Authority

Leitrim
County Council
Comhairle Chontae Liatroma

LEITRIM COUNTY COUNCIL
Park Lane House, Priests Lane, Carrick on Shannon Co. Leitrim, N41 RX53
Tel: 071 9620005
Website: www.Leitrimcoco.ie

Section
ROADS DEPARTMENT - ACTIVE TRAVEL

Project
FOOTPATH PACKAGE D - HOUSING ESTATE LINK TO ROOSKEY VILLAGE

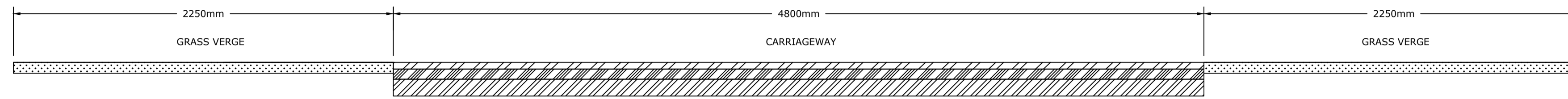
Drawing Title
PROPOSED PEDESTRIAN/CYCLE LANE SITE LAYOUT SHEET 3 OF 3

Drawn/Design	KS/KS	Date	01.11.21	Scales	1:500 @ A1
Checked	AM	Approved	ED		1:1000 @ A3

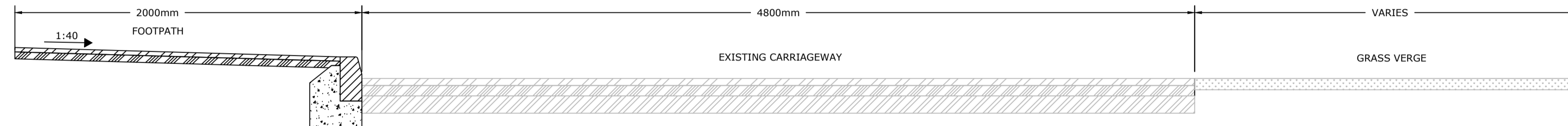
Drawing No. **LM-21-0005-07-02** Rev **A**

NOTES

1. THIS DRAWING IS TO BE READ IN CONJUNCTION WITH ALL RELEVANT ENGINEER'S, ARCHITECT'S AND SPECIALIST'S DRAWINGS AND THE SPECIFICATION.
2. DO NOT SCALE FROM THIS DRAWING MANUALLY OR ELECTRONICALLY.



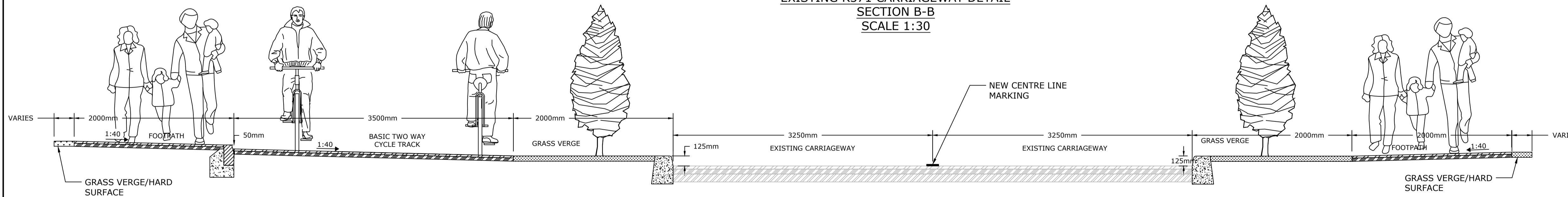
EXISTING LOCAL ROAD (L1001) CARRIAGEWAY DETAIL
SECTION A-A
SCALE 1:20



PROPOSED LOCAL ROAD (L1001) CARRIAGEWAY DETAIL
SECTION A-A
SCALE 1:20



EXISTING R371 CARRIAGEWAY DETAIL
SECTION B-B
SCALE 1:30



PROPOSED R371 FOOTPATH/CYCLE LANE DETAIL
SECTION B-B
SCALE 1:30

Issue	Date	Description	Made	Checked
F	06.04.22	C-C SECTION REMOVED	KS	AMM
E	28.02.22	C-C SECTION ADDED	KS	AMM
D	09.12.21	BLOCKS ADDED TO SECTION	KS	AMM
C	19.11.21	NEW SECTION ADDED	KS	AMM
B	10.11.21	DETAILS REVISED	KS	AMM
A	08.11.21	FIRST ISSUE	KS	AMM

Drawing Status: **PLANNING**




 Údarás Náisiúnta Iompair / National Transport Authority
 Leitrim County Council
 Comhairle Chontae Liatroma
 LEITRIM COUNTY COUNCIL
 Park Lane House, Priests Lane, Carrick on Shannon Co. Leitrim, N41 RX53
 Tel: 071 962005
 Website: www.Leitrimcoco.ie

Section
ROADS DEPARTMENT - ACTIVE TRAVEL

Project
FOOTPATH PACKAGE D - HOUSING ESTATE LINK TO ROOSKEY VILLAGE

Drawing Title
PROPOSED ROAD CROSS SECTIONS

Drawn/Design	KS/KS	Date	04.11.21	Scales	AS SHOWN @ A1
Checked	AMM	Approved	ED		AS SHOWN @ A3

Drawing No. **LM-21-0005-07-03** Rev **F**