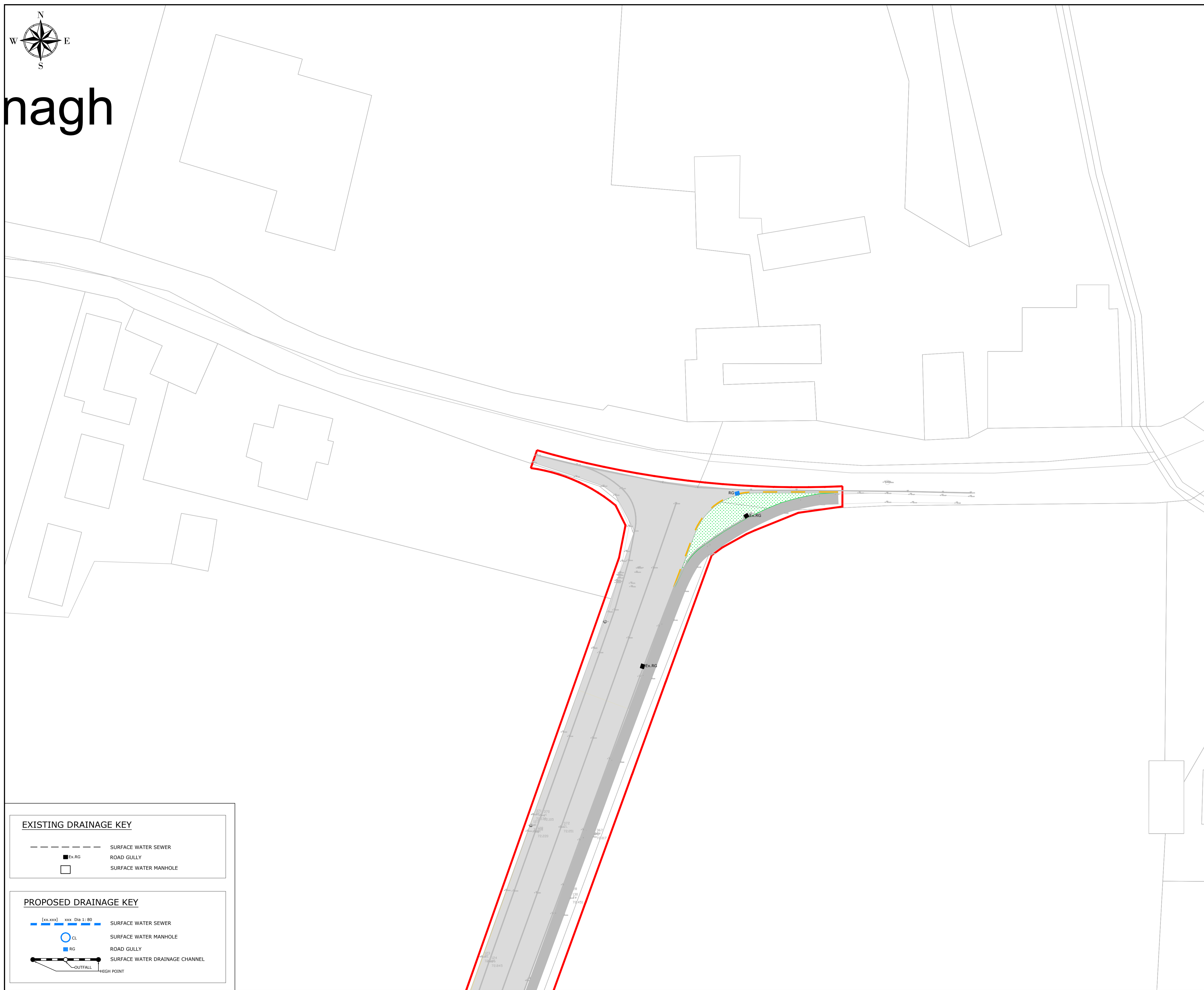
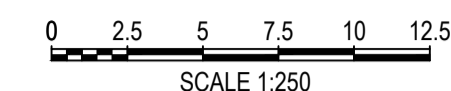


nagh

NOTES

1. THIS DRAWING IS TO BE READ IN CONJUNCTION WITH ALL RELEVANT ENGINEER'S, ARCHITECT'S AND SPECIALIST'S DRAWINGS AND THE SPECIFICATION.
2. DO NOT SCALE FROM THIS DRAWING MANUALLY OR ELECTRONICALLY.



B	14.07.22	SITE BOUNDARY UPDATED	KS	ED
A	30.06.22	FIRST ISSUE	KS	AM
Issue	Date	Description	Made	Checked

Drawing Status: **PLANNING**



NTA
Údarás Náisiúnta Iompair
National Transport Authority



Leitrim County Council
Comhairle Chontae Liatroma

LEITRIM COUNTY COUNCIL
Park Lane House, Priests Lane, Carrick on Shannon Co. Leitrim, N41 RX53
Tel: 071 9620005
Website: www.Leitrimcoco.ie

Section
ROADS DEPARTMENT - ACTIVE TRAVEL

Project
PROPOSED FOOTPATH AT FENAGH VILLAGE

Drawing Title
SURFACE WATER LAYOUT PLAN SHEET 1 OF 5

Drawn/Design	KS/KS	Date	01/02/2022	Scales	1:250 @ A1
Checked	AM	Approved	EM		1:500 @ A3


Drawing No. **C-2460030-03 (1)** Rev **B**

EXISTING DRAINAGE KEY

- SURFACE WATER SEWER
- Ex.RG ROAD GULLY
- SURFACE WATER MANHOLE

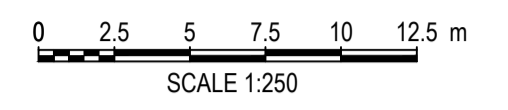
PROPOSED DRAINAGE KEY

- [xxxx] xxx Dia 1: 80 SURFACE WATER SEWER
- CL SURFACE WATER MANHOLE
- RG ROAD GULLY
- SURFACE WATER DRAINAGE CHANNEL
- OUTFALL HIGH POINT



NOTES

1. THIS DRAWING IS TO BE READ IN CONJUNCTION WITH ALL RELEVANT ENGINEER'S, ARCHITECT'S AND SPECIALIST'S DRAWINGS AND THE SPECIFICATION.
2. **DO NOT SCALE** FROM THIS DRAWING MANUALLY OR ELECTRONICALLY.



EXISTING UNKNOWN CHAMBER TO BE RELOCATED

Scoil Naon

B	14.07.22	SITE BOUNDARY UPDATED	KS	ED
A	30.06.22	FIRST ISSUE	KS	AM
Issue	Date	Description	Made	Checked

Drawing Status: **PLANNING**



Údarás Náisiúnta Iompair
National Transport Authority



Leitrim County Council
Comhairle Chontae Liatroma

LEITRIM COUNTY COUNCIL
Park Lane House, Priests Lane, Carrick on Shannon Co. Leitrim, N41 RX53
Tel: 071 9620005
Website: www.Leitrimcoco.ie

Section
ROADS DEPARTMENT - ACTIVE TRAVEL

Project
PROPOSED FOOTPATH AT FENAGH VILLAGE

Drawing Title
SURFACE WATER LAYOUT PLAN SHEET 2 OF 5

Drawn/Design	KS/KS	Date	01/02/2022	Scales	1:250 @ A1
Checked	AM	Approved	EM		1:500 @ A3

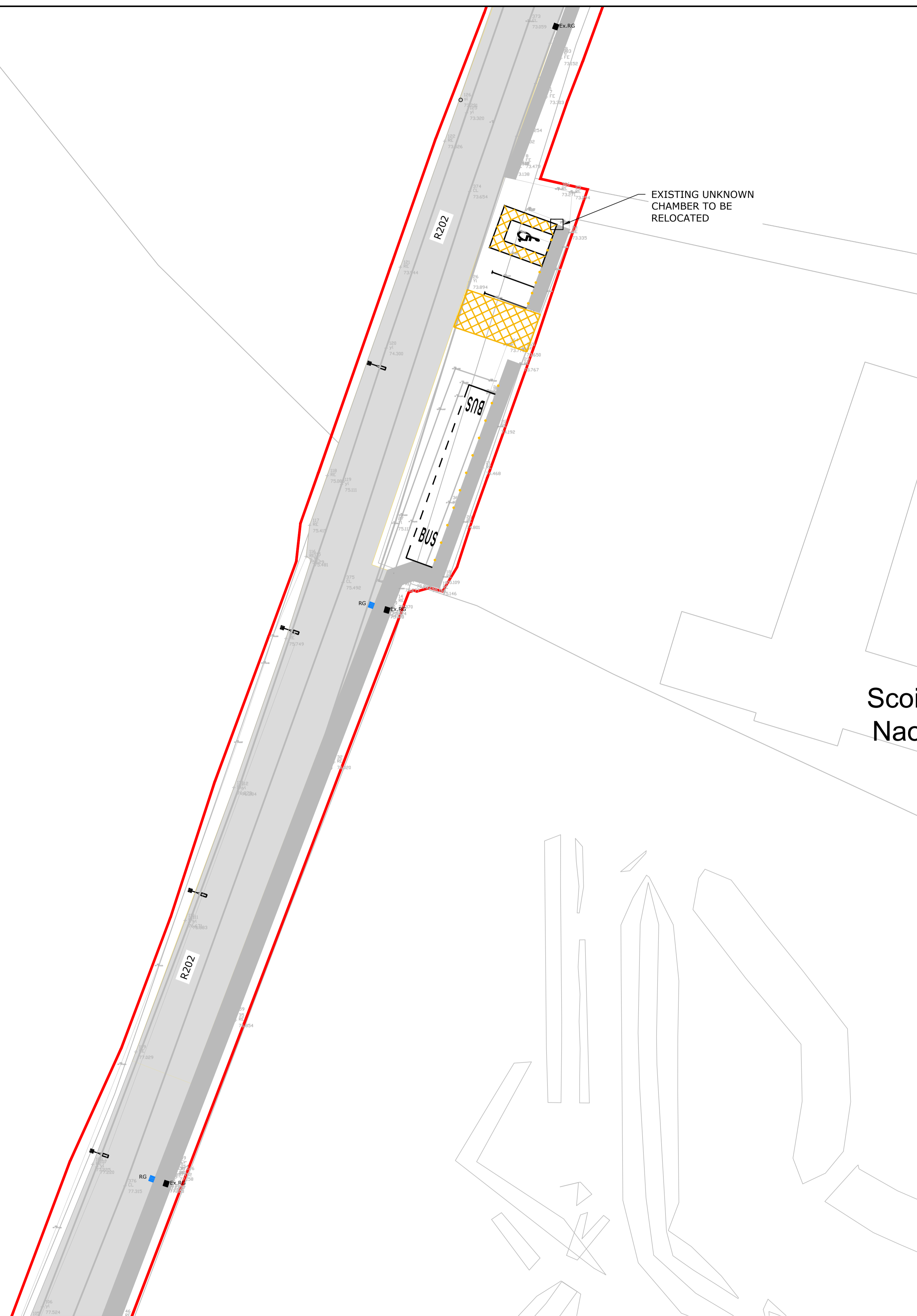
Drawing No. **C-2460030-03 (2)** Rev **B**


EXISTING DRAINAGE KEY

---	SURFACE WATER SEWER
■ Ex.RG	ROAD GULLY
□	SURFACE WATER MANHOLE

PROPOSED DRAINAGE KEY

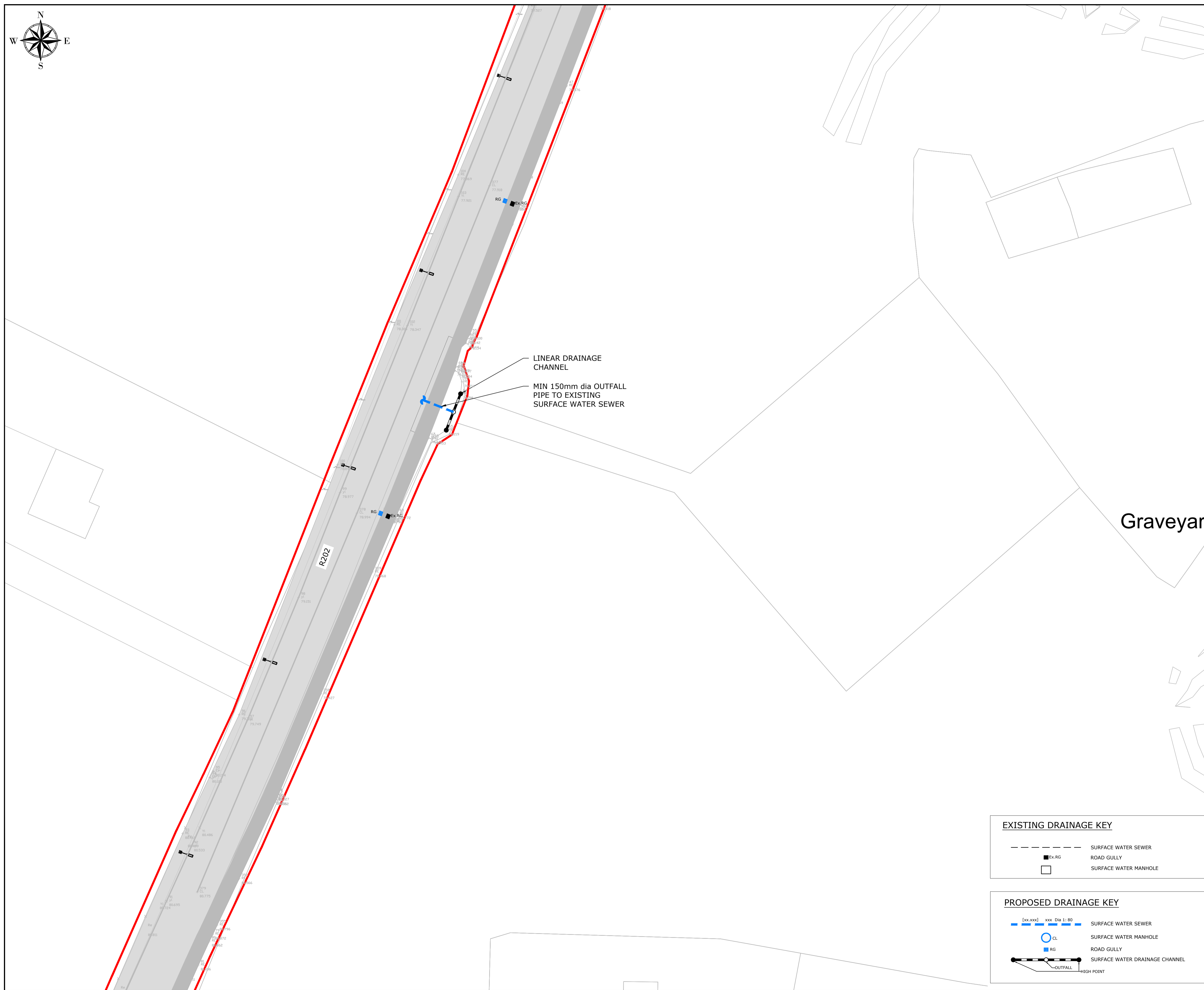
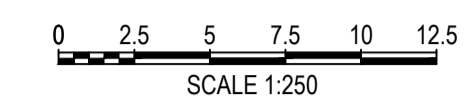
[---] xxx Dia 1: 80	SURFACE WATER SEWER
○ CL	SURFACE WATER MANHOLE
■ RG	ROAD GULLY
—○—	SURFACE WATER DRAINAGE CHANNEL
—○—	OUTFALL HIGH POINT





NOTES

1. THIS DRAWING IS TO BE READ IN CONJUNCTION WITH ALL RELEVANT ENGINEER'S, ARCHITECT'S AND SPECIALIST'S DRAWINGS AND THE SPECIFICATION.
2. DO NOT SCALE FROM THIS DRAWING MANUALLY OR ELECTRONICALLY.



B	14.07.22	SITE BOUNDARY UPDATED	KS	ED
A	30.06.22	FIRST ISSUE	KS	AM
Issue	Date	Description	Made	Checked

Drawing Status: **PLANNING**



Údarás Náisiúnta Iompair
National Transport Authority



Leitrim
County Council
Comhairle Chontae Liatroma

LEITRIM COUNTY COUNCIL
Park Lane House, Priests Lane, Carrick on
Shannon Co. Leitrim, N41 RX53
Tel: 071 9620005
Website: www.Leitrimcoco.ie

Section
ROADS DEPARTMENT - ACTIVE TRAVEL

Project
PROPOSED FOOTPATH AT FENAGH VILLAGE

Drawing Title
SURFACE WATER LAYOUT PLAN SHEET 3 OF 5

Drawn/Design	KS/KS	Date	01/02/2022	Scales	1:250 @ A1
Checked	AM	Approved	EM		1:500 @ A3


Drawing No. **C-2460030-03 (3)** Rev **B**

EXISTING DRAINAGE KEY

---	SURFACE WATER SEWER
■ Ex.RG	ROAD GULLY
□	SURFACE WATER MANHOLE

PROPOSED DRAINAGE KEY

--- [xx,xxx] --- Dia 1: 80	SURFACE WATER SEWER
○ CL	SURFACE WATER MANHOLE
■ RG	ROAD GULLY
— OUTFALL — HIGH POINT	SURFACE WATER DRAINAGE CHANNEL

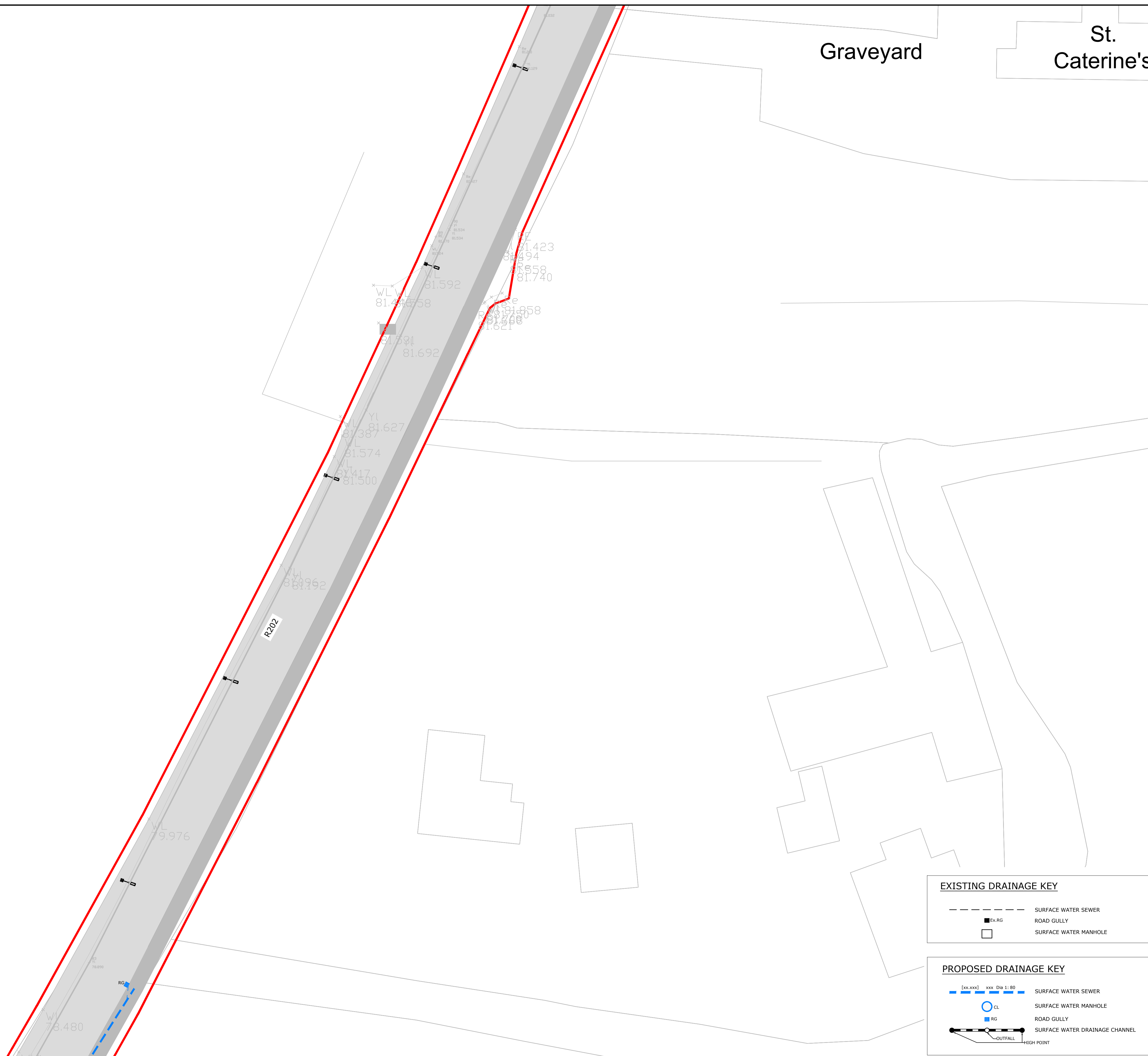
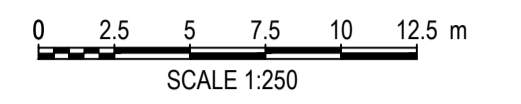


Graveyard

St.
Caterine's

NOTES

1. THIS DRAWING IS TO BE READ IN CONJUNCTION WITH ALL RELEVANT ENGINEER'S, ARCHITECT'S AND SPECIALIST'S DRAWINGS AND THE SPECIFICATION.
2. DO NOT SCALE FROM THIS DRAWING MANUALLY OR ELECTRONICALLY.



B	14.07.22	SITE BOUNDARY UPDATED	KS	ED
A	30.06.22	FIRST ISSUE	KS	AM
Issue	Date	Description	Made	Checked

Drawing Status: **PLANNING**



Údarás Náisiúnta Iompair
National Transport Authority



Leitrim
County Council
Comhairle Chontae Liatroma

LEITRIM COUNTY COUNCIL
Park Lane House, Priests Lane, Carrick on
Shannon Co. Leitrim, N41 RX53
Tel: 071 9620005
Website: www.Leitrimcoco.ie

Section
ROADS DEPARTMENT - ACTIVE TRAVEL

Project
PROPOSED FOOTPATH AT FENAGH VILLAGE

Drawing Title
SURFACE WATER LAYOUT PLAN SHEET 4 OF 5

Drawn/Design	KS/KS	Date	01/02/2022	Scales	1:250 @ A1
Checked	AM	Approved	EM		1:500 @ A3

Drawing No. **C-2460030-03 (4)** Rev **B**

EXISTING DRAINAGE KEY

---	SURFACE WATER SEWER
■ ex.RG	ROAD GULLY
□	SURFACE WATER MANHOLE

PROPOSED DRAINAGE KEY

--- [x].xxx] --- Dia 1:80	SURFACE WATER SEWER
○ CL	SURFACE WATER MANHOLE
■ RG	ROAD GULLY
—○—○—	SURFACE WATER DRAINAGE CHANNEL
—○—	OUTFALL
▲	HIGH POINT

