

NOTES

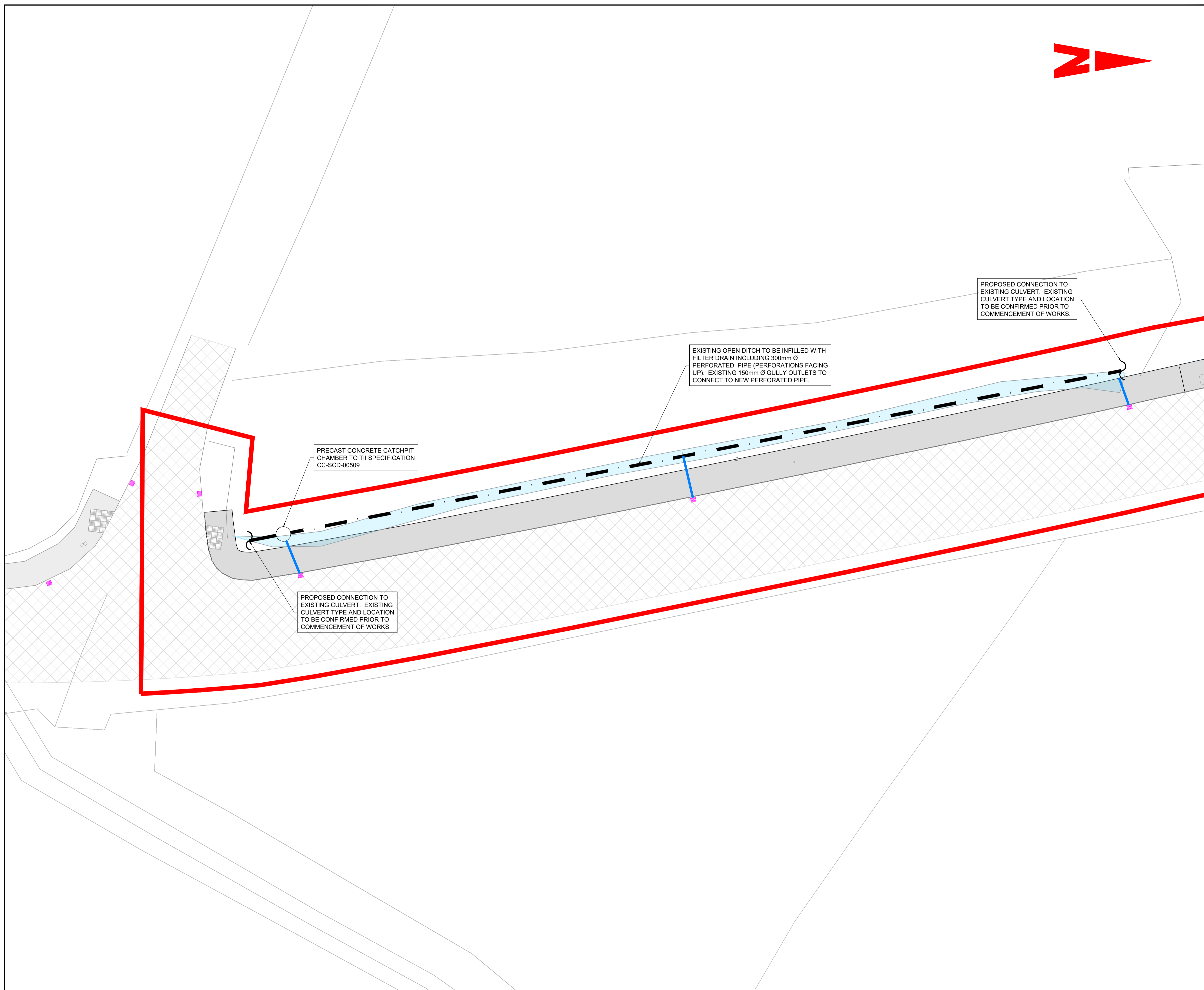
1. MAPS ARE PRODUCED UNDER LICENCE FROM ORDNANCE SURVEY IRELAND © O.S.I. Licence No: 2023/OSI_NMA_139.
2. THIS DRAWING IS TO BE READ IN CONJUNCTION WITH ALL RELEVANT ENGINEERS, ARCHITECTS AND SPECIALISTS DRAWINGS AND THE SPECIFICATION.
3. DO NOT SCALE FROM THIS DRAWING MANUALLY OR ELECTRONICALLY.
4. ALL WORKS SHALL BE CONSTRUCTED IN ACCORDANCE WITH THE WORKS REQUIREMENTS.
5. MANHOLE COVER LEVELS ARE TO CONFORM WITH FINISHED ROAD AND PATH LEVELS.

EXISTING FEATURES KEY

- SITE BOUNDARY
- GULLY
- EXISTING 150mm Ø GULLY OUTLETS
- EXISTING OPEN DITCH

PROPOSED FEATURES KEY

- FILTER DRAIN WITH 300mm Ø PERFORATED PIPE



PRECAST CONCRETE CATCHPIT CHAMBER TO TII SPECIFICATION CC-SCD-00509

EXISTING OPEN DITCH TO BE INFILLED WITH FILTER DRAIN INCLUDING 300mm Ø PERFORATED PIPE (PERFORATIONS FACING UP). EXISTING 150mm Ø GULLY OUTLETS TO CONNECT TO NEW PERFORATED PIPE.

PROPOSED CONNECTION TO EXISTING CULVERT. EXISTING CULVERT TYPE AND LOCATION TO BE CONFIRMED PRIOR TO COMMENCEMENT OF WORKS.

PROPOSED CONNECTION TO EXISTING CULVERT. EXISTING CULVERT TYPE AND LOCATION TO BE CONFIRMED PRIOR TO COMMENCEMENT OF WORKS.

Issue	Date	Description	Made	Checked
L02	19.04.23	DETAILS AMENED	JN	ED
L01	22.03.23	FIRST ISSUE	JN	ED

Drawing Status: **PLANNING**



Údarás Náisiúnta Iompair
National Transport Authority



Leitrim County Council
Comhairle Chontae Liatroma


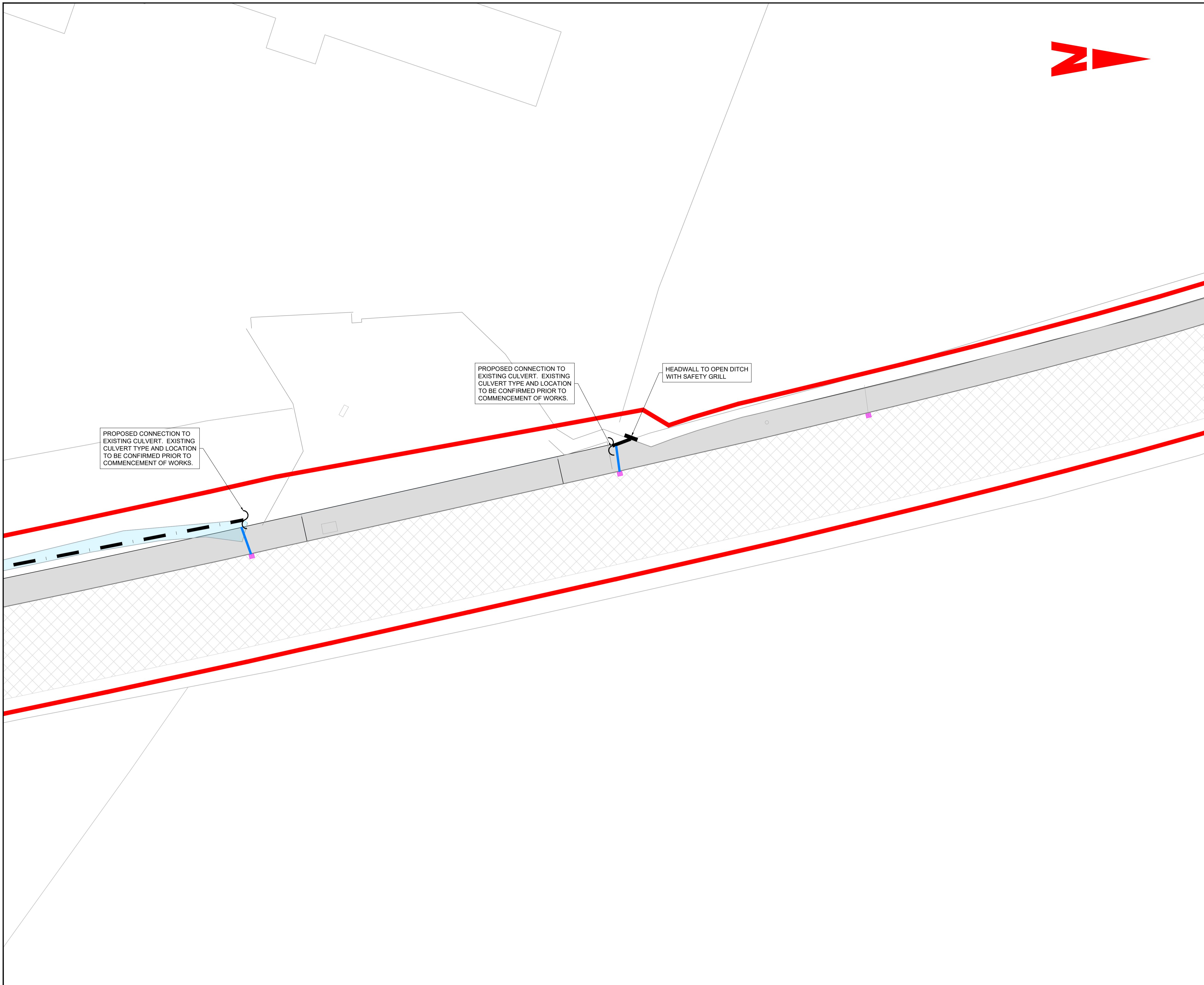
LEITRIM COUNTY COUNCIL
Park Lane House, Priests Lane, Carrick on Shannon Co. Leitrim, N41 RX53
Tel: 071 9620005
Website: www.Leitrimcoco.ie

Section
**ROADS DEPARTMENT
ACTIVE TRAVEL**

Project
**FOOTPATH LINK, DOWRA ROAD,
DRUMSHANBO, CO. LEITRIM**

Drawing Title
**DRAINAGE LAYOUT PLAN
SHEET 1 OF 2**

Drawn/Design	JN/JN	Date	20.03.23	Scales	1:125 @ A1	
Checked	KS	Approved	ED		1:250 @ A3	
Drawing No.	LM23-0002-DNG_ZZ-00_ML_00-DR-CR-01_1				Rev	L02



NOTES

1. MAPS ARE PRODUCED UNDER LICENCE FROM ORDNANCE SURVEY IRELAND © O.S.I. Licence No: 2023/OSI_NMA_139.
2. THIS DRAWING IS TO BE READ IN CONJUNCTION WITH ALL RELEVANT ENGINEERS', ARCHITECTS' AND SPECIALISTS' DRAWINGS AND THE SPECIFICATION.
3. DO NOT SCALE FROM THIS DRAWING MANUALLY OR ELECTRONICALLY.
4. ALL WORKS SHALL BE CONSTRUCTED IN ACCORDANCE WITH THE WORKS REQUIREMENTS.
5. MANHOLE COVER LEVELS ARE TO CONFORM WITH FINISHED ROAD AND PATH LEVELS.

EXISTING FEATURES KEY

- SITE BOUNDARY
- GULLY
- EXISTING 150mm Ø GULLY OUTLETS
- EXISTING OPEN DITCH

PROPOSED FEATURES KEY

- - - FILTER DRAIN WITH 300mm Ø PERFORATED PIPE

Issue	Date	Description	Made	Checked
L02	19.04.23	DETAILS AMENDED	JN	ED
L01	22.03.23	FIRST ISSUE	JN	ED

Drawing Status: **PLANNING**



NTA
Údarás Náisiúnta Iompair
National Transport Authority



Leitrim County Council
Comhairle Chontae Liatroma

LEITRIM COUNTY COUNCIL
Park Lane House, Priests Lane, Carrick on Shannon Co. Leitrim, N41 RX53
Tel: 071 9620005
Website: www.Leitrimcoco.ie

Section
**ROADS DEPARTMENT
ACTIVE TRAVEL**

Project
**FOOTPATH LINK, DOWRA ROAD,
DRUMSHANBO, CO. LEITRIM**

Drawing Title
**DRAINAGE LAYOUT PLAN
SHEET 2 OF 2**

Drawn/Design	JN/JN	Date	20.03.23	Scales	1:125 @ A1	
Checked	KS	Approved	ED		1:250 @ A3	
Drawing No.	LM23-0002-DNG_ZZ-00_ML_00-DR-CR-01_2				Rev	L02