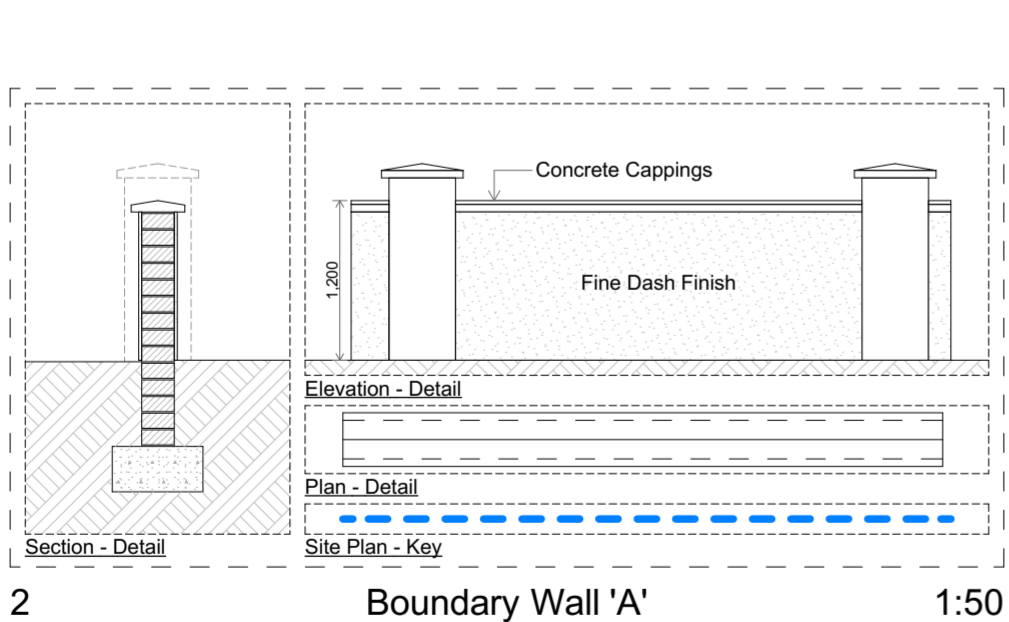


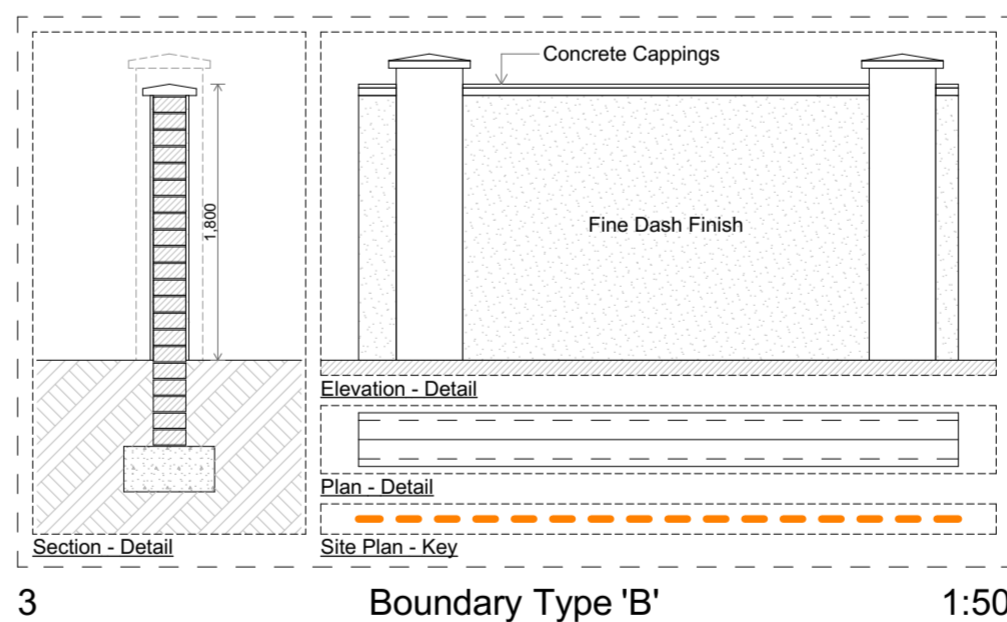
Notes
 This document and its design content is copyright ©. It shall be read in conjunction with all other associated project information including models, specifications, schedules and related consultants documents. Do not scale from documents. All dimensions to be checked on site. Immediately report any discrepancies, errors or omissions on this document to the Originator. If in doubt ASK.



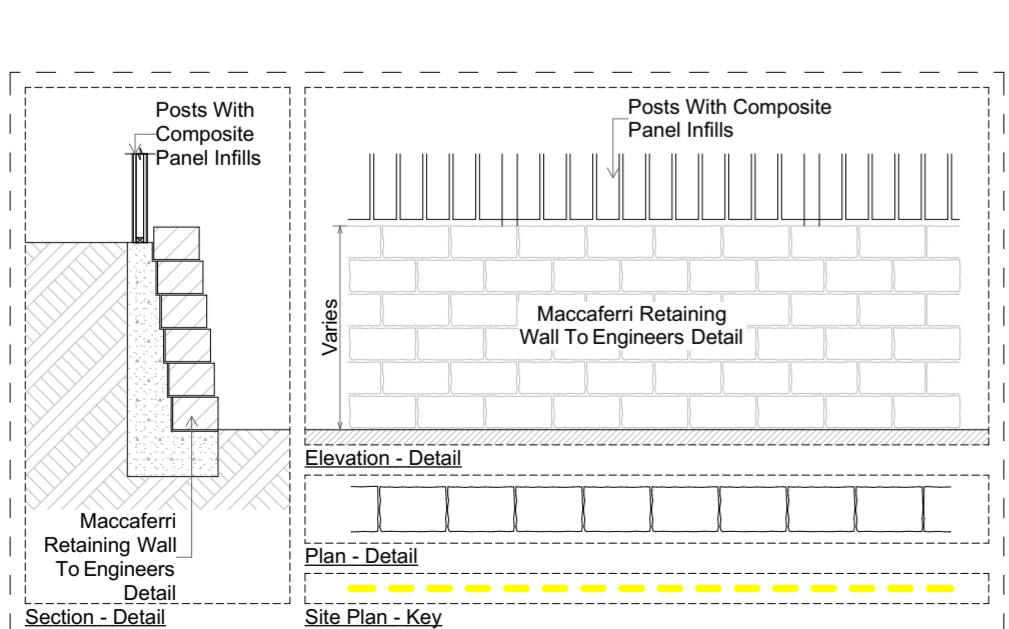
1 Site Layout - Boundary Wall Detail 1:500



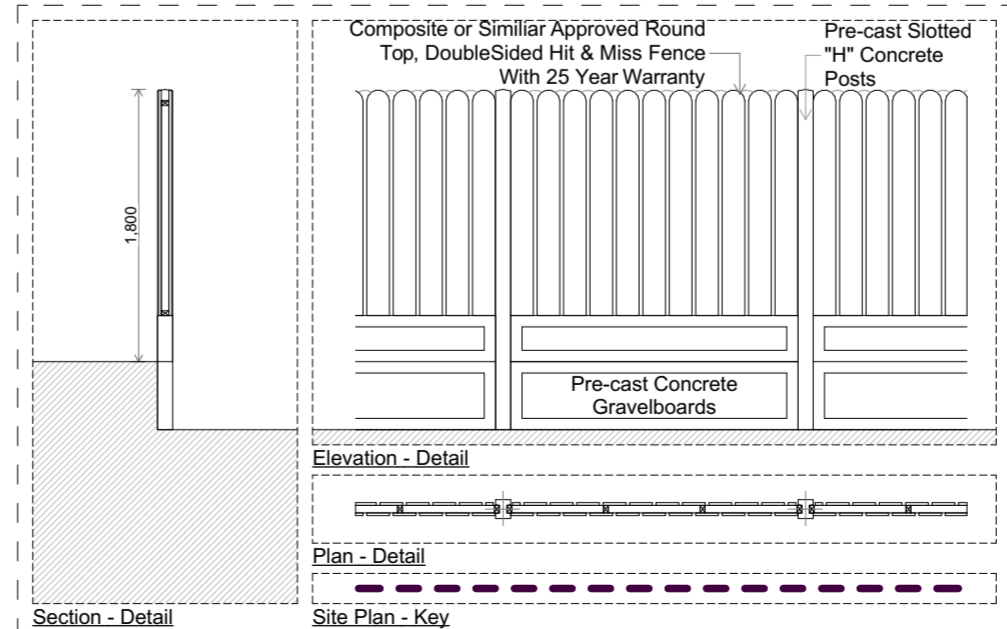
2 Boundary Wall 'A' 1:50



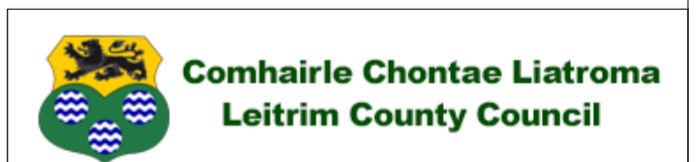
3 Boundary Wall 'B' 1:50



4 Boundary Wall 'C' 1:50



5 Boundary Wall 'D' 1:50



Rev	Issue Date	Description	Approved by

Purpose of Issue
Planning

Wynne Gormley Architects & Surveyors Ltd.

© WGG ARCHITECTS & SURVEYORS LTD
 COPYRIGHT RESERVED

JOB DETAILS
**Proposed Housing Development
 Lahard, Ballinamore, Co. Leitrim
 Leitrim County Council**

Scale @ A2 1:500, 1:50, 1:1	Dwg.no PL 20-006-029	Amend.
Date 21/12/2020	Description Site Layout - Boundary & Boundary Wall Details	
Drawn by J. McDermott	Checked by E. Gilsenan	

21, Church View, Cavan
 T +353 49 43 61096
 F +353 49 43 62907
 E info@wggarchitects.ie
 W www.wggarchitects.ie

