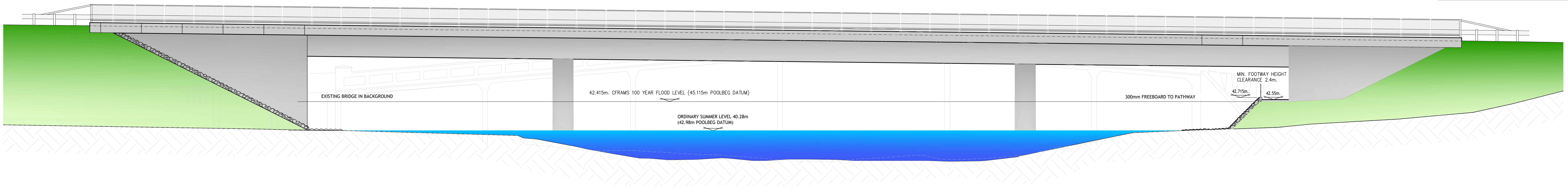
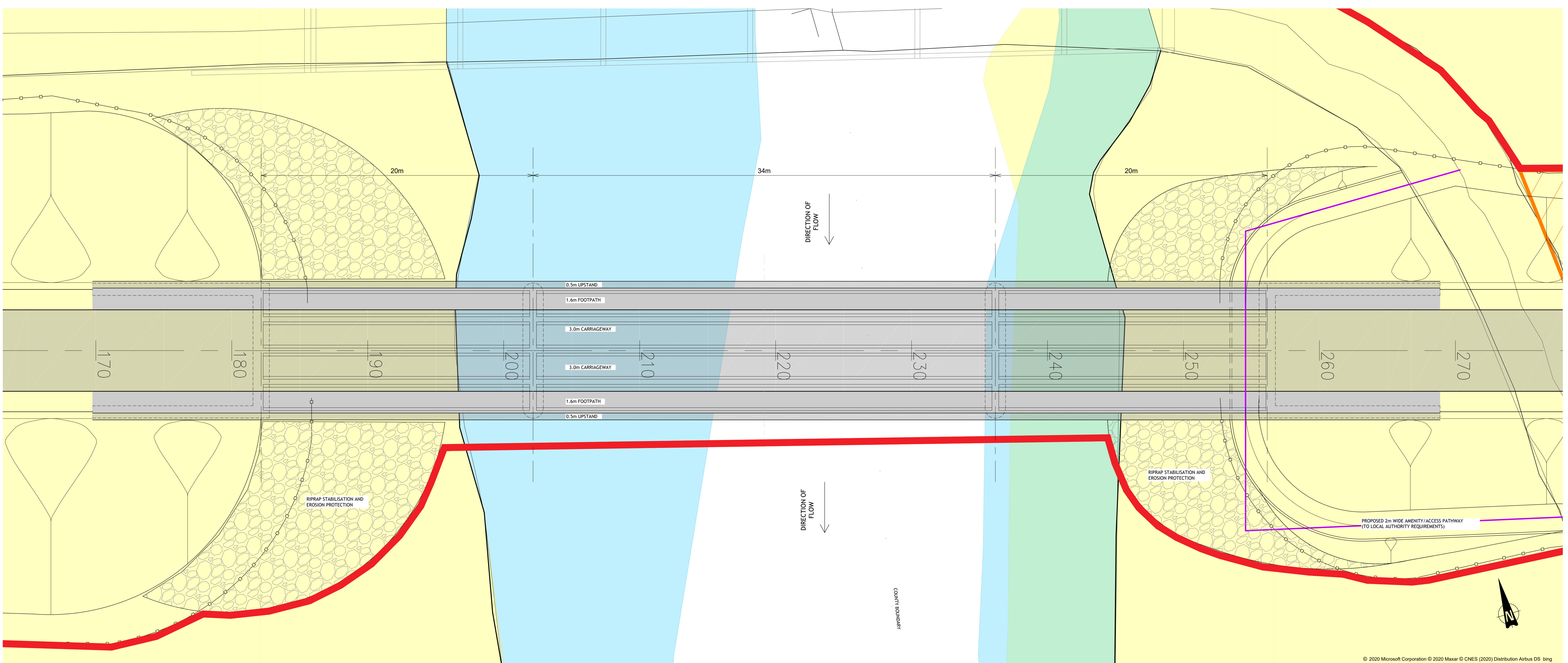


NOTE:
 ALL LEVELS ARE RELATED TO THE ORDNANCE DATUM (O.D.)
 MALIN HEAD UNLESS NOTED OTHERWISE
 MALIN HEAD DATUM IS APPROXIMATELY 2.7m ABOVE THE
 POOLBEG LIGHTHOUSE DATUM
 TO GET POOLBEG FROM MALIN HEAD ADD 2.7m
 TO GET MALIN HEAD FROM POOLBEG SUBTRACT 2.7m
 (SOURCE: OSI)
 ALL WATER LEVELS TO BE CONFIRMED WITH WATERWAYS
 IRELAND
LEGEND:
 PROPOSED SITE BOUNDARY

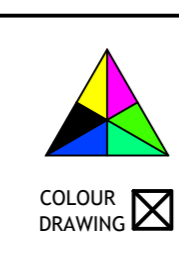


PROPOSED BRIDGE ELEVATION
 1:100




PROPOSED BRIDGE PLAN
 1:100

© PUNCH Consulting Engineers
 This drawing and any design herein is the copyright of the Consultants and must not be reproduced without their written consent.
 All drawings remain the property of the Consultants.
 Figured dimension only to be taken from this drawing.
 Consultants to be informed immediately of any discrepancies before work proceeds.



Date Drawn: July 2020
 Drawn By: S Buckley
 Date Issued:
 Issued By:



Rev	Amendment	By	Date	Rev	Amendment	By	Date
PLD	ISSUED FOR PLANNING	HS	2021/09/10				



Client: **HARTLEY BRIDGE REPLACEMENT**
 Title: **BRIDGE PLAN AND ELEVATION**
PUNCH consulting engineers
 Dublin | Limerick | Cork | Galway | Glasgow
 Carnegie House, Library Road, Dun Laoghaire, Co. Dublin, A96 C7W7
 IRL: +353 1 271 2200 www.punchconsulting.com
 Stage: PLANNING
 Scale: A3: 1:100
 Technical Check: S Buckley
 Engineer Check: J Roche
 Approved:
 Drawing No: 182-164-103
 PLO