


Existing Wall Top Level : 24.85mOD
To Be Maintained



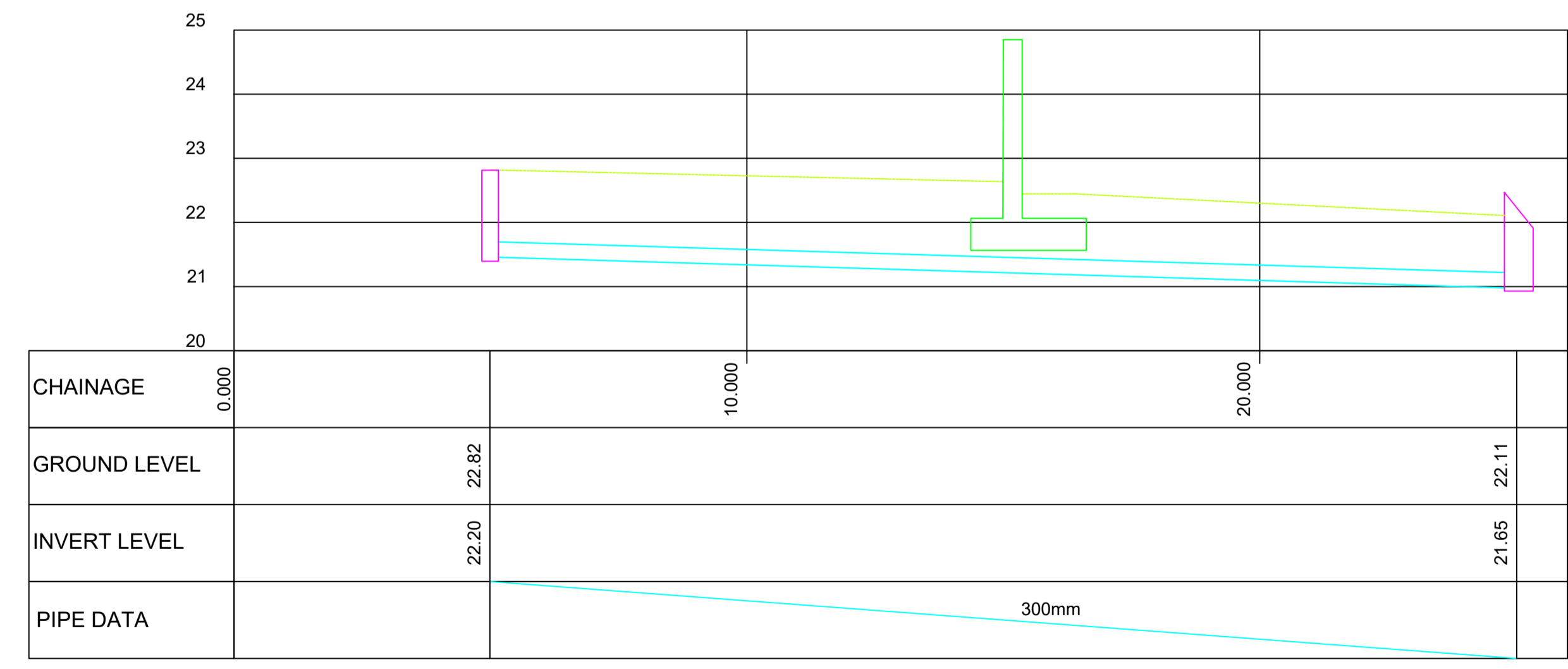
- NOTES:**
1. FIGURED DIMENSIONS ONLY TO BE TAKEN FROM THIS DRAWING.
 2. ALL DRAWINGS TO BE CHECKED BY THE CONTRACTOR ON SITE.
 3. ENGINEER/EMPLOYERS REPRESENTATIVE, AS APPROPRIATE, TO BE INFORMED BY THE CONTRACTOR OF ANY DISCREPANCIES BEFORE ANY WORK COMMENCES.
 4. THE CONTRACTOR SHALL UNDERTAKE A THOROUGH CHECK FOR THE ACTUAL LOCATION OF ALL SERVICES/UTILITIES, ABOVE AND BELOW GROUND, BEFORE ANY WORK COMMENCES.
 5. ALL LEVELS SHOWN RELATE TO ORDINANCE SURVEY DATUM AT MALIN HEAD.

- LEGEND:**
- RED LINE BOUNDARY
 - BLOCK WALL
 - FENCE
 - SURFACE WATER PIPE
 - ROAD
 - HARDSTANDING
 - GRASS
 - BUILDING
 - RIVER
 - SEPTIC TANK
 - STONE WALL
 - ACCESS ROAD RAMP
 - EMBANKMENT SIDE SLOPES
 - EMBANKMENT CREST
 - RETAINING WALL
 - PRECAST WALL
 - HEADWALL
 - MANHOLE

Layout Plan
SCALE 1:100@A1 - 1:200 @A3

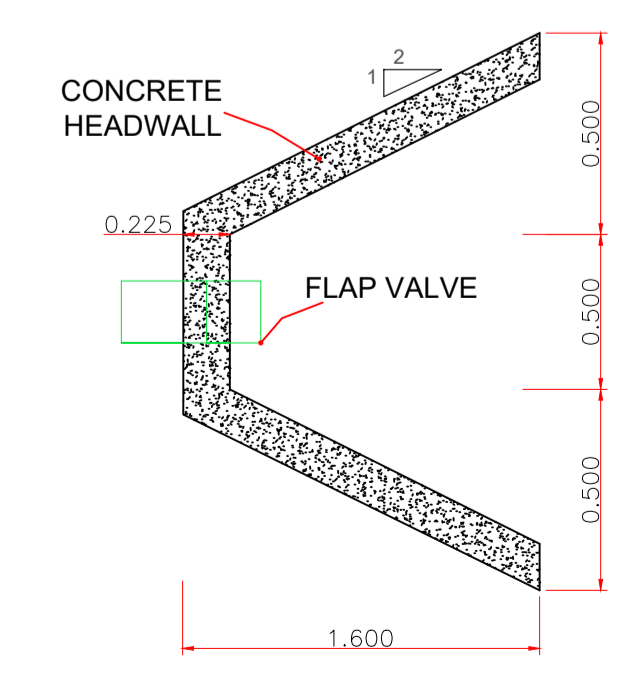
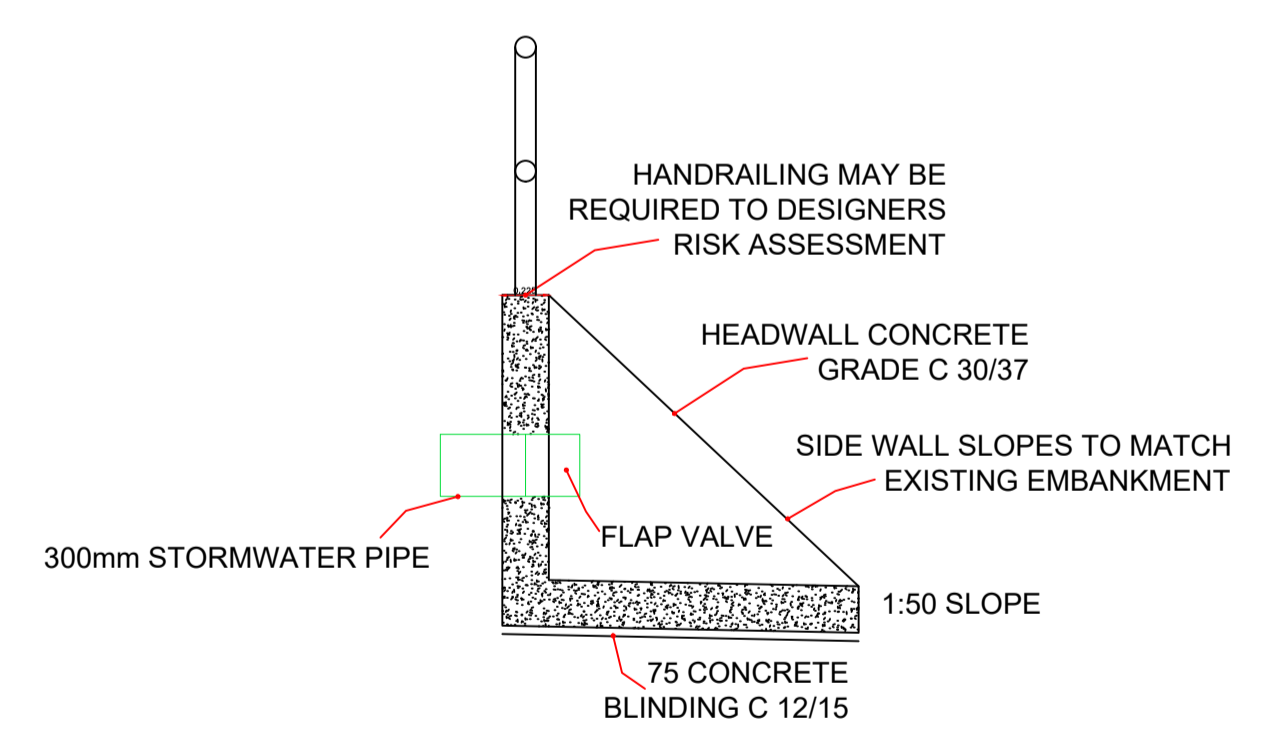


Proposed Stormwater Outfall Longsection
Scale: H 1:50, V 1:50. Datum 20.00mOD



Longsection
SCALE: As Shown

Proposed Surface Water Headwall
Outfall With Flap Valve Detail



Rev	Date	Description	By	Chkd.
B	01-11-24	PLANNING ISSUE	K.D.	P.C.
A	10-09-24	PLANNING ISSUE	K.D.	P.C.

Client: LEITRIM COUNTY COUNCIL

Project: DROMAHAIR FLOOD RELIEF SCHEME

Title: PROPOSED RIVERBANK RESTAURANT & THE MILL APARTMENTS STORMWATER OUTFALL LAYOUT 2

Scale @ A1: AS SHOWN
Prepared by: K.D. Checked by: P.C. Date: 10-09-2024

Drawing Status: PLANNING ISSUE



Drawing No.: 11271-6018 Revision: B