

Pourke Design & Planning

TULLYVACAN, BALLINAGLERA, CO. LEITRIM.

Tel/Fax 071 9643042 Mob. 087 2846588

E Mail: peter.ordapp@gmail.com

20th April 2022.

Submission in relation to including additional lands for general development as part of Keshcarrigan Development Plan 2023 -2029.


For attention of Bernard Green:

1. Please find attached map shown delineated in red hatched in green detailing part of Folio LM1260F that my client would ask that consideration be given to inclusion as part lands for general development in the proposed Keshcarrigan Development Plan 2023 -2029.
2. We also include a copy of Folio LM1260F

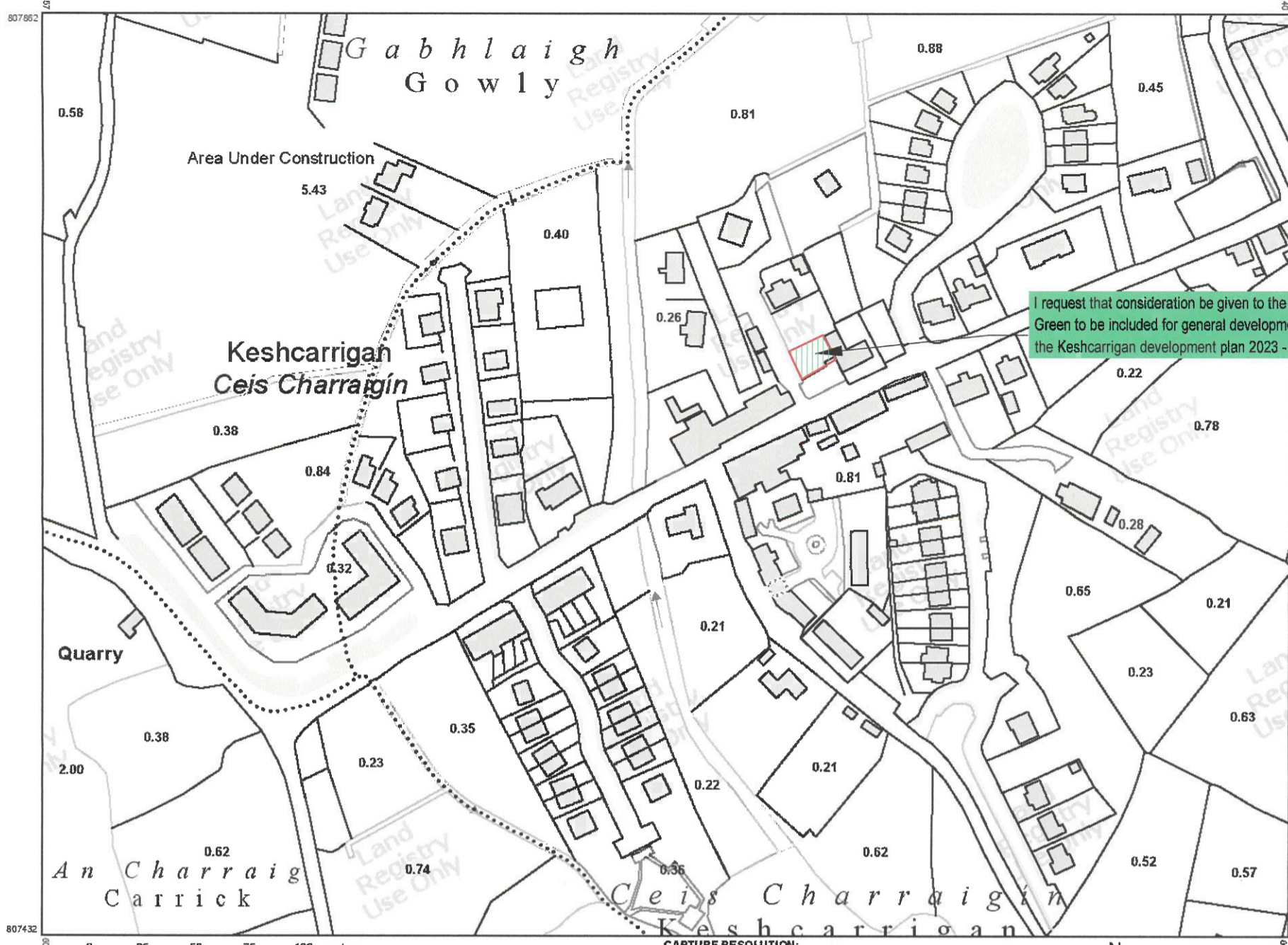
Signed



Peter O'Rourke
Peter O'Rourke. For: (Mel Duignan).



Land Registry Compliant Map



CENTRE COORDINATES:
ITM 603549.807647

PUBLISHED: 11/05/2021

ORDER NO.: 50191890_4

MAP SERIES: 1:5,000

MAP SHEETS: 1606

I request that consideration be given to the area hatched Green to be included for general development as part of the Keshcarrigan development plan 2023 - 2029.

COMPILED AND PUBLISHED BY:
Ordnance Survey Ireland,
Phoenix Park,
Dublin 8,
Ireland.

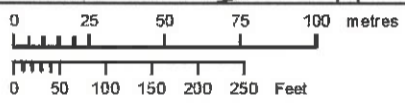
Unauthorised reproduction infringes Ordnance Survey Ireland and Government of Ireland copyright.

All rights reserved.
No part of this publication may be copied, reproduced or transmitted in any form or by any means without the prior written permission of the copyright owners.

The representation on this map of a road, track or footpath is not evidence of the existence of a right of way.

Ordnance Survey maps never show legal property boundaries, nor do they show ownership of physical features.

© Suirbhéireacht Ordanáis Éireann, 2021
© Ordnance Survey Ireland, 2021
www.osi.ie/copyright



OUTPUT SCALE: 1:2,500

CAPTURE RESOLUTION:
The map objects are only accurate to the resolution at which they were captured. Output scale is not indicative of data capture scale. Further information is available at <http://www.osi.ie>. search 'Capture Resolution'



LEGEND:
<http://www.osi.ie>, search 'Large Scale Legend'



The Property Registration Authority

An tÚdarás Clárúcháin Maoinne

Official Property Registration Map

This map should be read in conjunction with the folio.

Registry maps are based on OSI topographic mapping. Where registry maps are printed at a scale that is larger than the OSI published scale accuracy is limited to that of the original OSI Map Scale.

For details of the terms of use, and limitations as to scale, accuracy and other conditions relating to Land Registry Maps, see www.prai.ie.

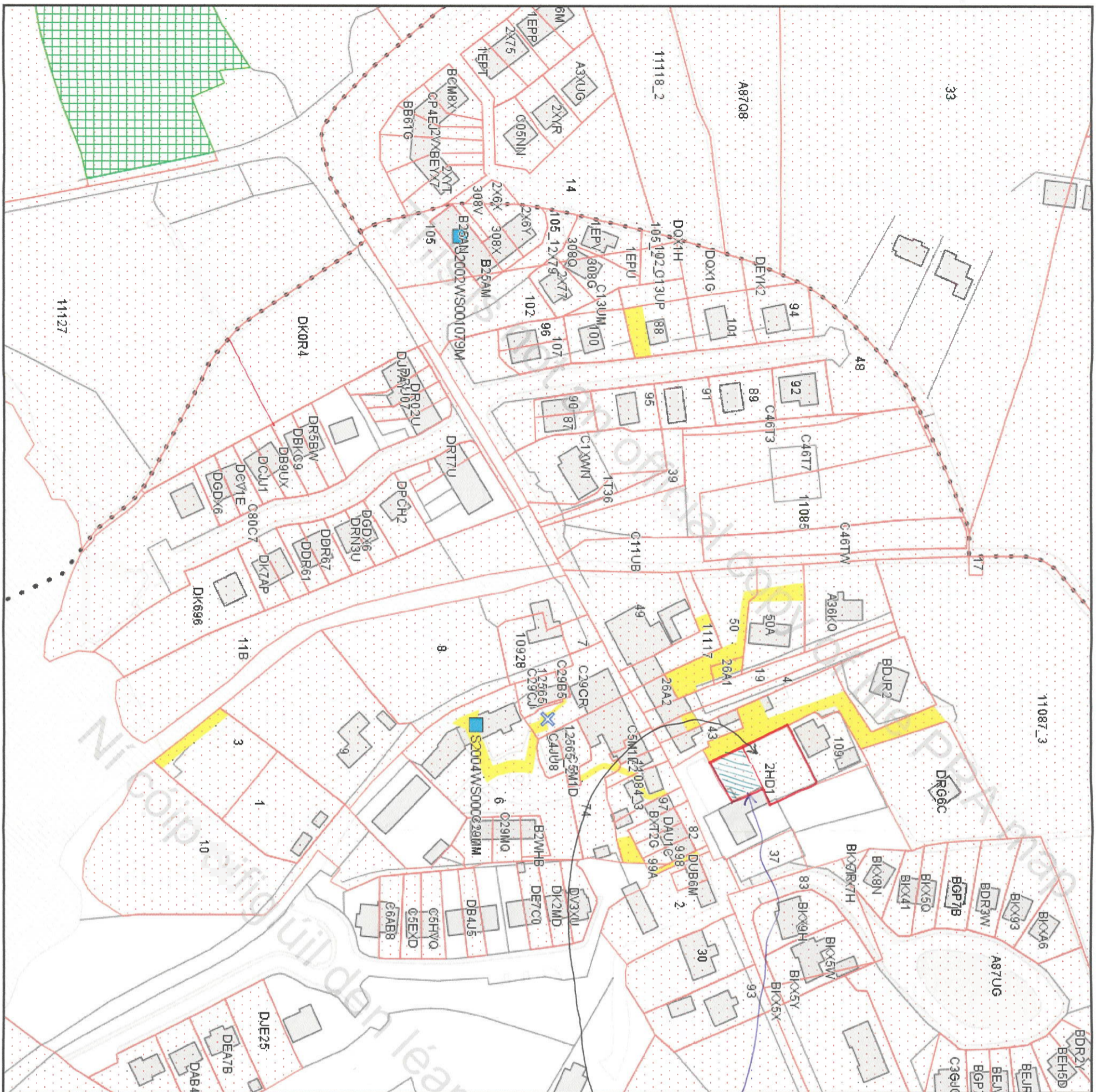
This map incorporates Ordnance Survey Ireland (OSI) mapping data under a licence from OSI. Copyright © OSI and Government of Ireland.

*Part of Folio 11264F
Full Folio*

-  Freehold (centre-line of parcel(s) edged)
 -  Leasehold
 -  Subleasehold
 -  'S' Register
- (see Section 8(b)(ii) of Registration of Title Act 1964 and Rule 224 & 225 Land Registration Rules 1972 - 2010).
-  Burdens (may not all be represented on map)
 -  Right of Way / Wayleave
 -  Turbary
 -  Pipeline
 -  Well
 -  Pump
 -  Septic Tank
 -  Soak Pit
- A full list of burdens and their symbology can be found at: www.landdirect.ie

The registry operates a non-conclusive boundary system. The Registry Map identifies properties not boundaries meaning neither the description of land in a register nor its identification by reference to a registry map is conclusive as to the boundaries or extent.

(see Section 85 of the Registration of Title Act, 1964). As Inserted by Section 62 of the Registration of Deed and Title Act 2006.



Creation Date: 19 April 2022 14:45:00