



Leitrim County Development Plan 2023-2029

Strategic Flood Risk Assessment Appendix II



Comhairle
Chontae
Liatroma | Leitrim
County
Council

County Leitrim Development Plan 2022-2028

Strategic Flood Risk Assessment

Appendix II

24/04/2023



Table of Contents

County-Wide Maps

Name	Page No
County Leitrim Topography	1
OPW Historical Flood Data	2
OPW Preliminary Flood Risk Assessment (PFRA)	3
OPW Catchment Flood Risk Assessment & Management (CFRAM)	4
OPW National Indicative Flood Mapping (NIFM)	5
GSI Historical Flood Data and Groundwater Flooding Predictive Modeling	6

Settlement Flood Risk Indicators

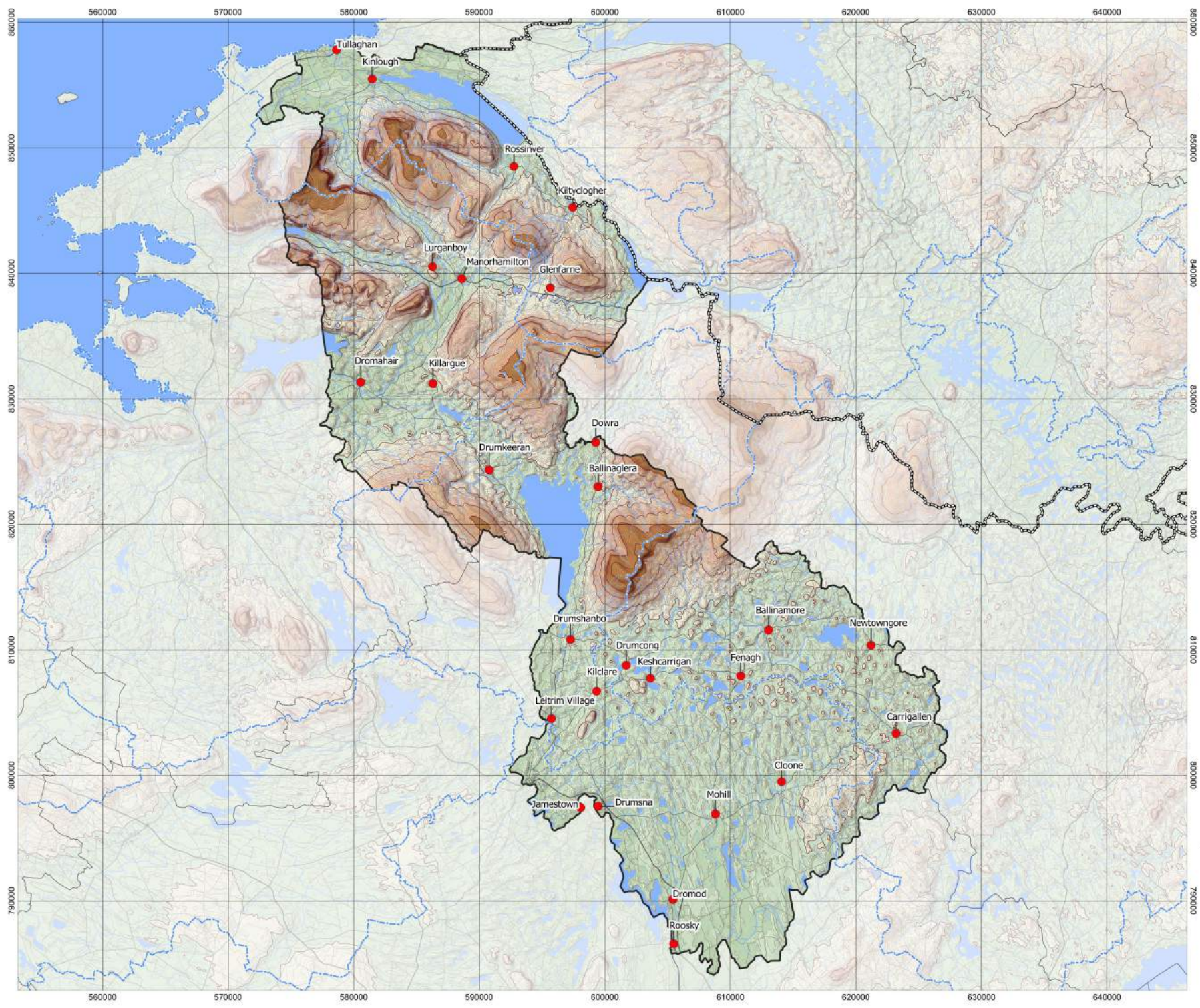
Name	Page No
Ballinaglera	7
Ballinamore	13
Carrigallen	19
Cloone	25
Dowra	31
Dromahair	37
Dromod	43
Drumcong	49
Drumkeeran	55
Drumshanbo	61
Drumsna	67
Fenagh	73
Glenfarne	79
Glenfarne - Barrs West	85
Glenfarne - Stranagress	91

Name	Page No
Jamestown	97
Keshcarrigan	103
Kilclare	109
Killargue	115
Kiltyclogher	121
Kinlough	127
Leitrim Village	133
Lurganboy	139
Manorhamilton	145
Mohill	151
Newtowngore	157
Roosky	163
Rossinver	169
Tullaghan	175

County Leitrim Development Plan 2022-2028

County Leitrim Topography

- SFRA Settlement
- County Leitrim
- Other County Boundary
- Border Ireland/
Northern Ireland
- WFD Catchment
- Water
- River or Stream

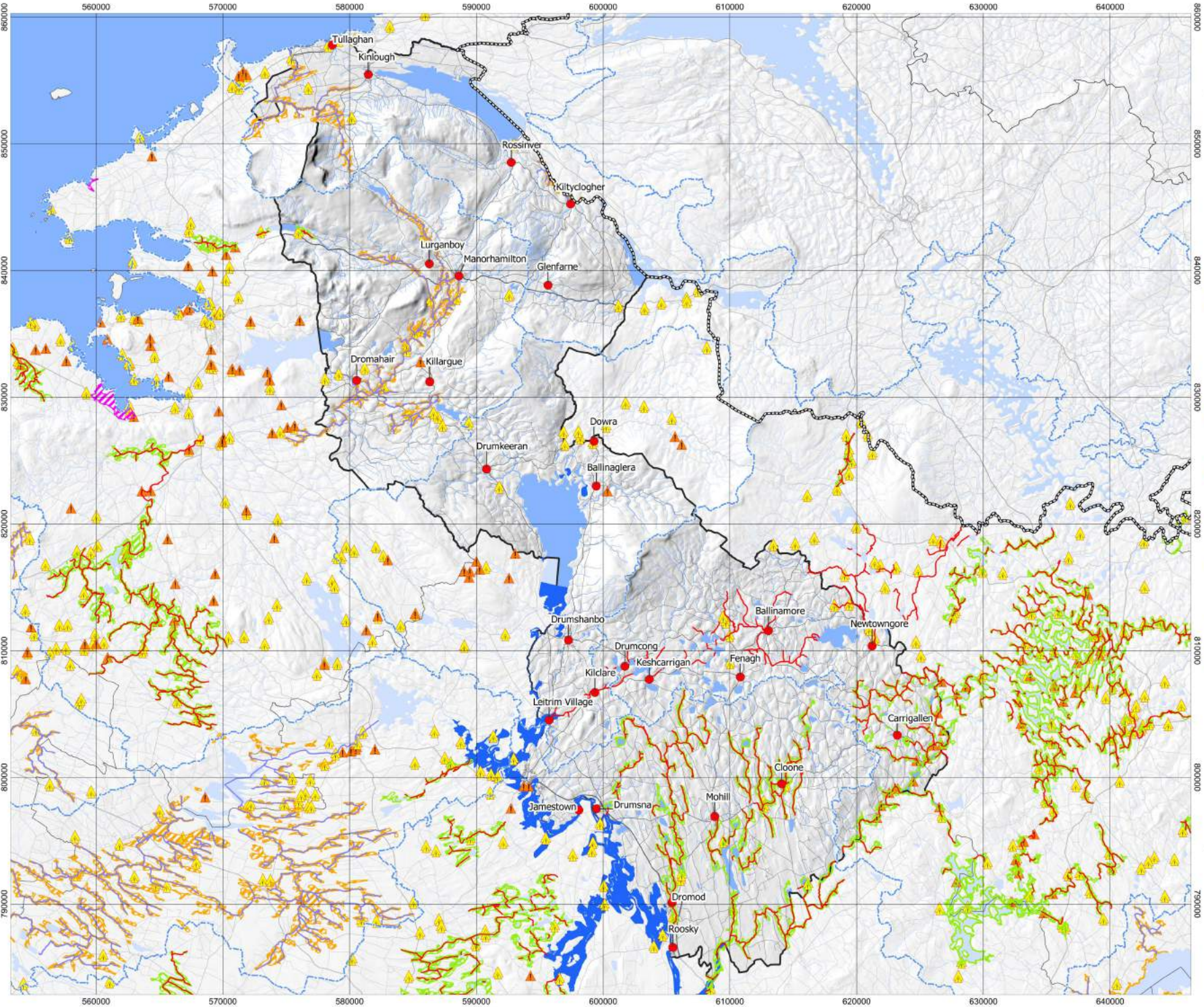


Coordinates in ITM
 © OpenStreetMap Contributors (CC BY-SA 2.0)
 © OSI & EPA (CC BY 4.0) / EU DEM

County Leitrim Development Plan 2022-2028

OPW Historical Flood Data

- SFRA Settlement
- County Leitrim
- Other County Boundary
- Border Ireland/
Northern Ireland
- WFD Catchment
- Water
- River or Stream
- OPW Past Flood Events**
- ▲ Single Flood Event
- ▲ Recurring Flood Event
- Past Flood Extent
- Land Commission**
- Benefited Lands
- Drainage District**
- Channel
- Embankment
- Benefited Lands
- Arterial Drainage Scheme**
- Channel
- Embankment
- Benefited Lands

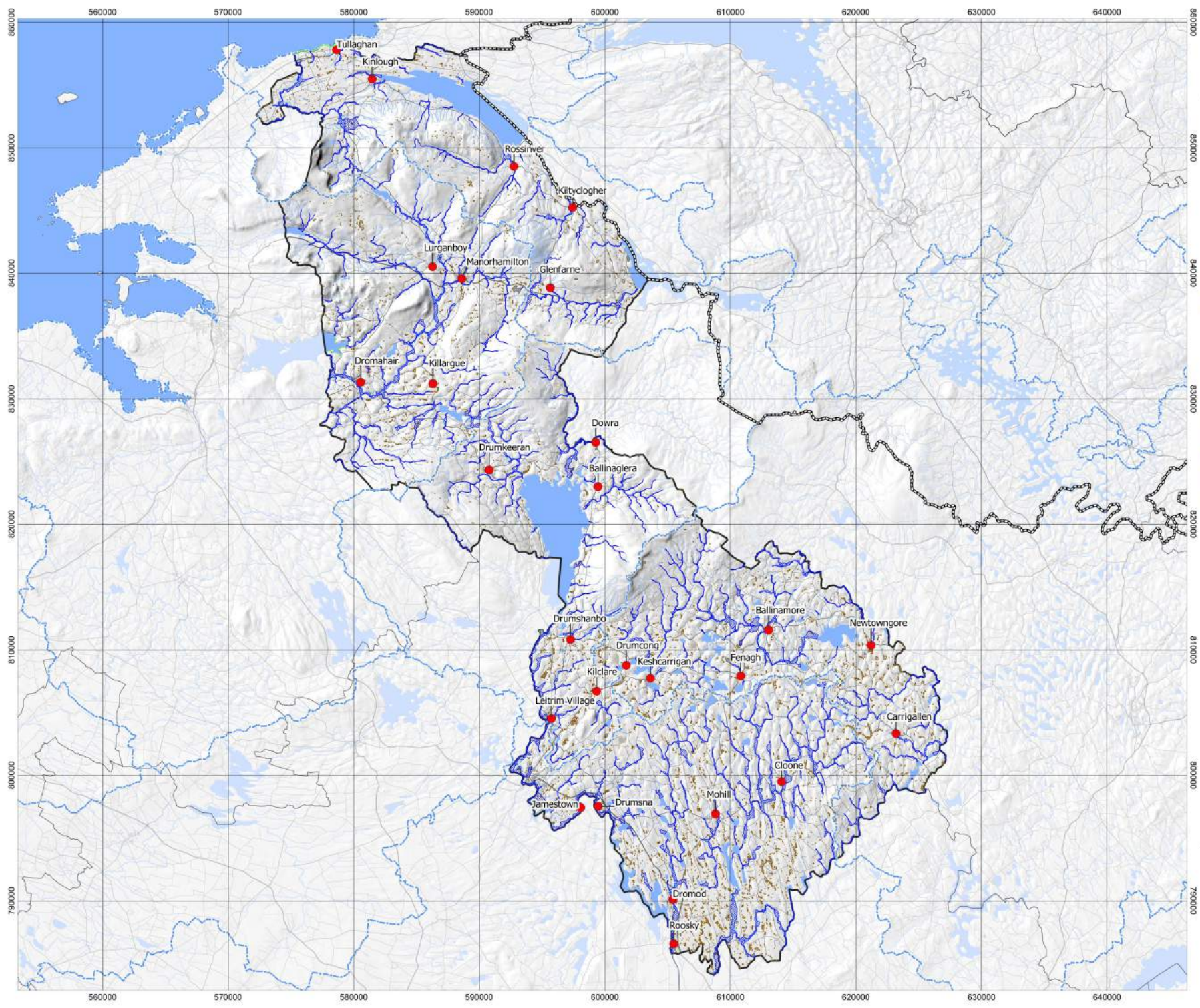


Coordinates in ITM
 © OpenStreetMap Contributors (CC BY-SA 2.0)
 © OSI & EPA (CC BY 4.0) / EU DEM
 Contains Office of Public Works information
 © Office of Public Works

County Leitrim Development Plan 2022-2028

OPW Preliminary Flood Risk Assessment (PFRA)

- SFRA Settlement
 - County Leitrim
 - Other County Boundary
 - Border Ireland/
Northern Ireland
 - WFD Catchment
 - Water
 - River or Stream
-
- ### PFRA
- Fluvial 1% AEP
 - Fluvial 0.1% AEP
 - Pluvial 1% AEP
 - Pluvial 0.1% AEP
 - Coastal 0.5% AEP
 - Coastal 0.1% AEP
 - Groundwater



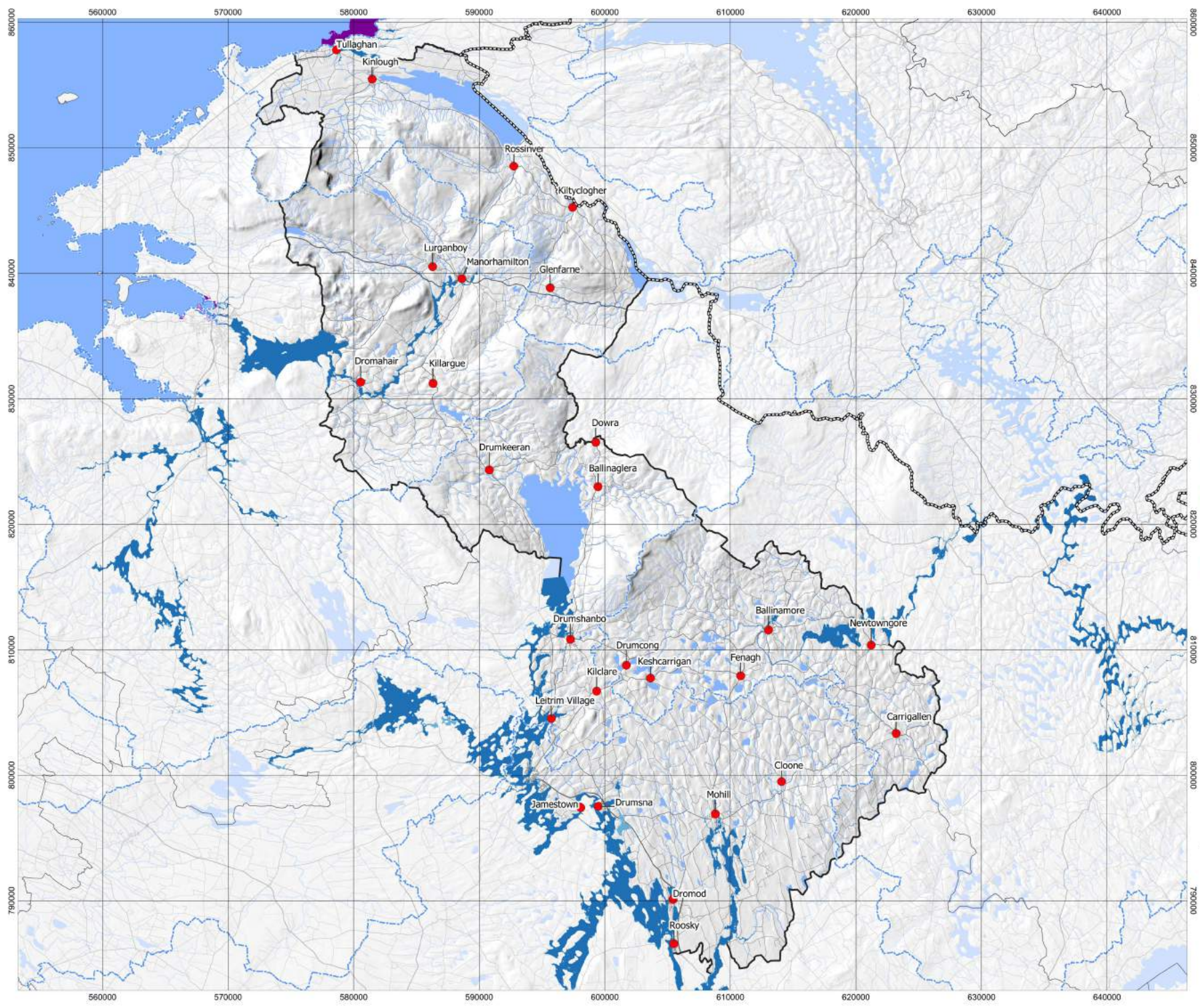
Coordinates in ITM
 © OpenStreetMap Contributors (CC BY-SA 2.0)
 © OSI & EPA (CC BY 4.0) / EU DEM
 Contains Office of Public Works information
 © Office of Public Works

County Leitrim Development Plan 2022-2028

OPW Catchment Flood Risk Assessment & Management (CFRAM)

- SFRA Settlement
- County Leitrim
- Other County Boundary
- Border Ireland/
Northern Ireland
- WFD Catchment
- Water
- River or Stream

- ### CFRAM All Scenarios
- Fluvial Present Day
Scenario 0.1% AEP
 - Fluvial Mid-Range Future
Scenario 0.1% AEP
 - Fluvial High-End Future
Scenario 0.1% AEP
 - Coastal Present Day
Scenario 0.1% AEP
 - Coastal Mid-Range Future
Scenario 0.1% AEP
 - Coastal High-End Future
Scenario 0.1% AEP



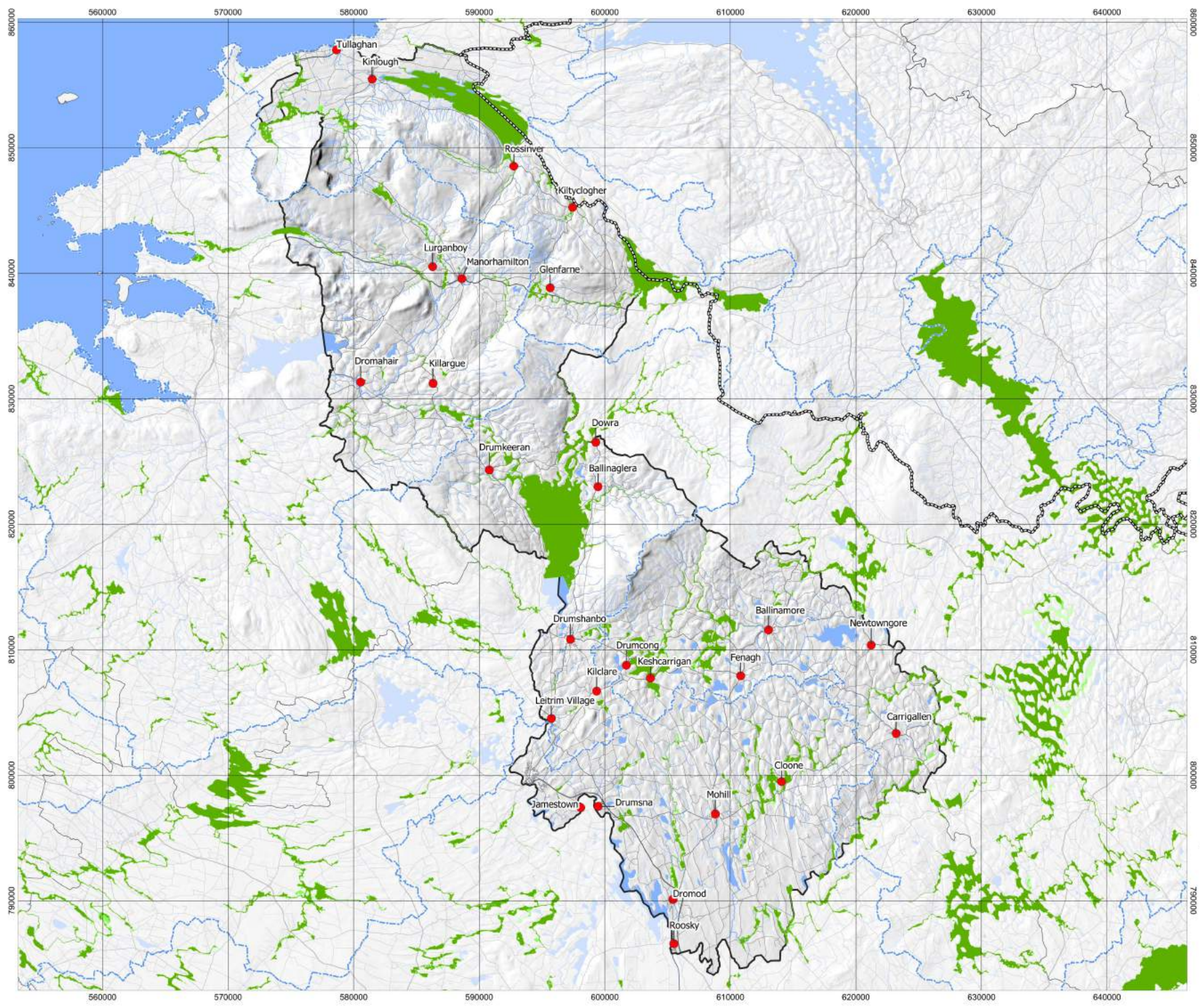
Coordinates in ITM
 © OpenStreetMap Contributors (CC BY-SA 2.0)
 © OSI & EPA (CC BY 4.0) / EU DEM
 Contains Office of Public Works information
 © Office of Public Works

County Leitrim Development Plan 2022-2028

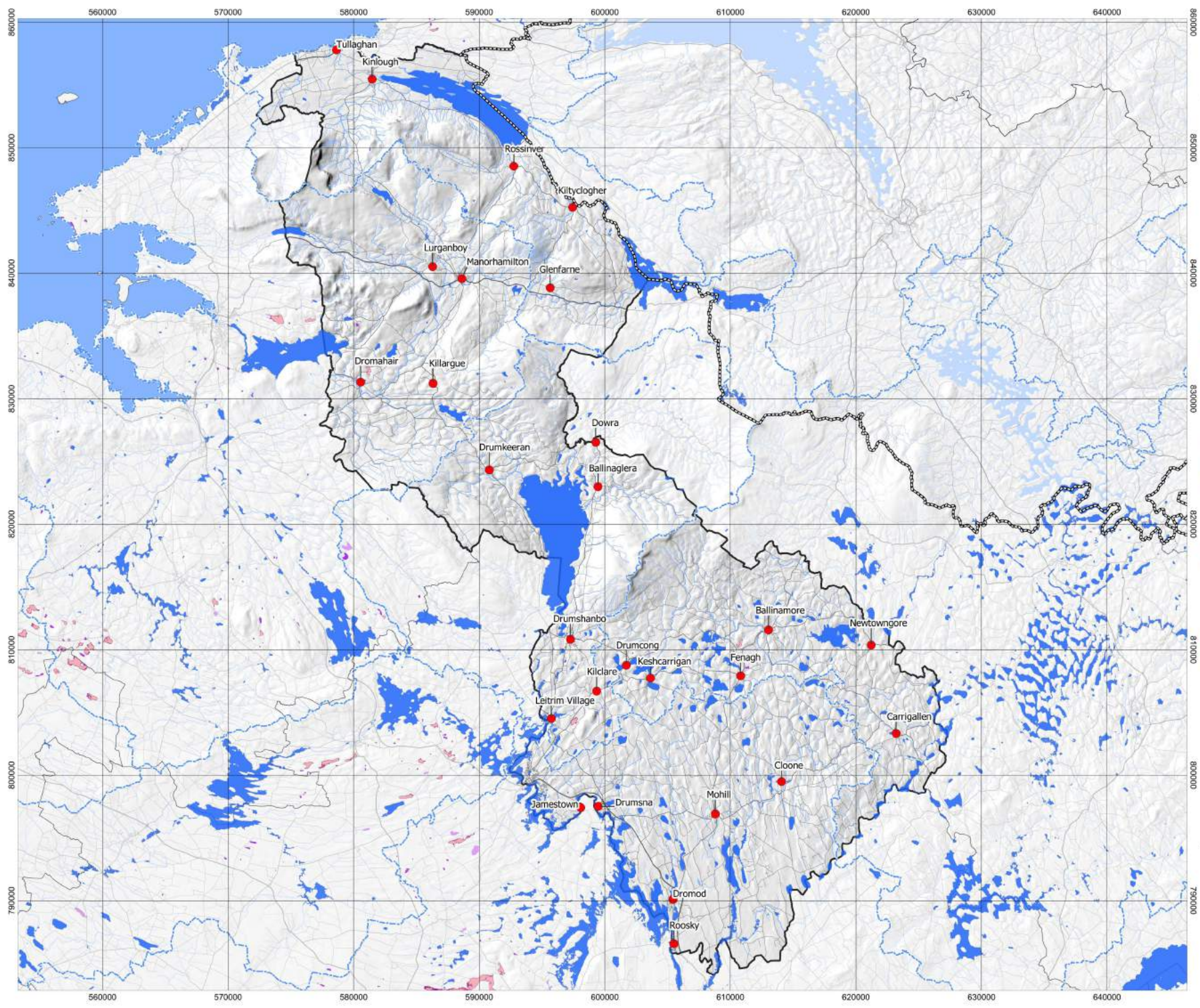
OPW National Indicative Fluvial Mapping (NIFM)

- SFRA Settlement
- County Leitrim
- Other County Boundary
- Border Ireland/
Northern Ireland
- WFD Catchment
- Water
- River or Stream

- ### NIFM All Scenarios
- Fluvial Present Day
Scenario 0.1% AEP
 - Fluvial Mid-Range Future
Scenario 0.1% AEP
 - Fluvial High-End Future
Scenario 0.1% AEP



Coordinates in ITM
 © OpenStreetMap Contributors (CC BY-SA 2.0)
 © OSI & EPA (CC BY 4.0) / EU DEM
 Contains Office of Public Works information
 © Office of Public Works



County Leitrim Development Plan 2022-2028

GSI Historical Flood Data and Groundwater Flooding Predictive Modeling

- SFRA Settlement
- County Leitrim
- Other County Boundary
- Border Ireland/
Northern Ireland
- WFD Catchment
- Water
- River or Stream

- ### GSI Groundwater Flooding Predictive Model
- High Probability
 - Medium Probability
 - Low Probability

- ### GSI Historical Flood Data
- Surface Water Flooding**
- Winter 2015-2016 Surface
Water Flooding
- Maximum Historic
Groundwater Flooding**
- Groundwater
 - Groundwater/Surface water



Coordinates in ITM
 © OpenStreetMap Contributors (CC BY-SA 2.0)
 © OSI & EPA (CC BY 4.0) / EU DEM
 Contains Irish Public Sector Data
 (Geological Survey Ireland) (CC BY-NC-ND 4.0)



County Leitrim Development Plan 2022-2028

Ballinaglera OPW Historical Flood Data

- Plan Boundary
- WFD River Sub-Basins
- Water
- River or Stream
- OPW Past Flood Events**
 - Single Flood Event
 - Recurring Flood Event
 - Past Flood Extent
- Land Commission**
 - Benefited Lands
- Drainage District**
 - Channel
 - Embankment
 - Benefited Lands
- Arterial Drainage Scheme**
 - Channel
 - Embankment
 - Benefited Lands



Coordinates in ITM
© Google/
© OSI & EPA (CC BY 4.0) / EU DEM/
Contains Office of Public Works information
© Office of Public Works



County Leitrim Development Plan 2022-2028

Ballinaglera OPW Preliminary Flood Risk Assessment (PFRA)

- Plan Boundary
- WFD River Sub-Basins
- Water
- River or Stream
- PFRA**
- Fluvial 1% AEP
- Fluvial 0.1% AEP
- Pluvial 1% AEP
- Pluvial 0.1% AEP
- Coastal 0.5% AEP
- Coastal 0.1% AEP
- Groundwater

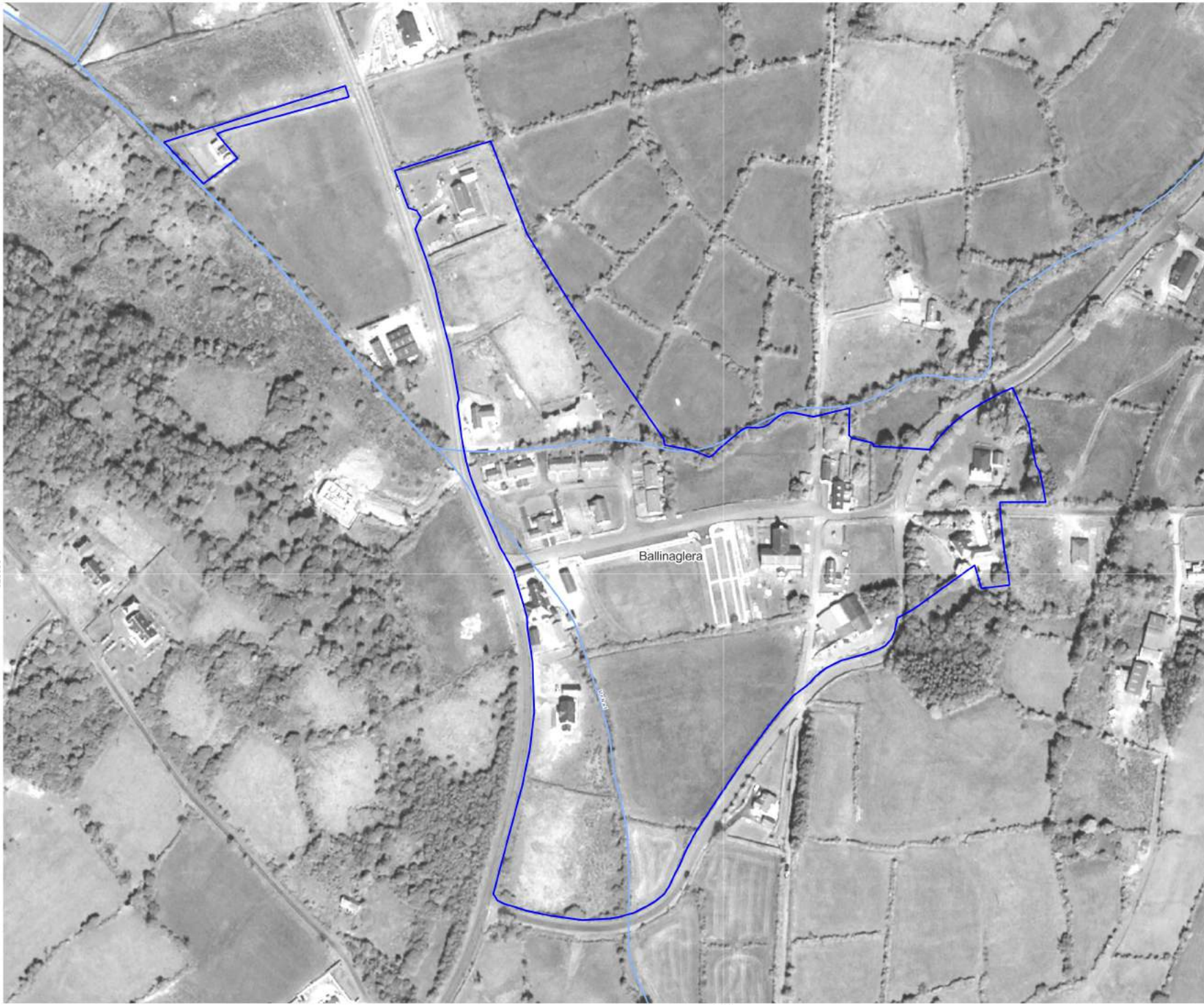
822000

822000

Ballinaglera



Coordinates in ITM
© Google/
© OSI & EPA (CC BY 4.0) / EU DEM/
Contains Office of Public Works information
© Office of Public Works



County Leitrim Development Plan 2022-2028

Ballinaglera
OPW Catchment Flood
Risk Assessment &
Management (CFRAM)
& OPW National
Indicative Fluvial
Mapping (NIFM)
Present Day

- Plan Boundary
- WFD River Sub-Basins
- Water
- River or Stream

- CFRAM Present Day**
- Fluvial 10% AEP
 - Fluvial 1% AEP
 - Fluvial 0.1% AEP
 - Coastal 10% AEP
 - Coastal 0.5% AEP
 - Coastal 0.1% AEP

- NIFM Present Day**
- Fluvial 5% AEP
 - Fluvial 1% AEP
 - Fluvial 0.1% AEP



Coordinates in ITM
© Google/
© OSI & EPA (CC BY 4.0) / EU DEM/
Contains Office of Public Works information
© Office of Public Works

8223000

8223000



8223000

8223000

County Leitrim Development Plan 2022-2028

Ballinaglera
OPW Catchment Flood
Risk Assessment &
Management (CFRAM)
& OPW National
Indicative Fluvial
Mapping (NIFM)
All Scenarios

- Plan Boundary
- WFD River Sub-Basins
- Water
- River or Stream

CFRAM All Scenarios

- Fluvial Present Day Scenario 0.1% AEP
- Fluvial Mid-Range Future Scenario 0.1% AEP
- Fluvial High-End Future Scenario 0.1% AEP
- Coastal Present Day Scenario 0.1% AEP
- Coastal Mid-Range Future Scenario 0.1% AEP
- Coastal High-End Future Scenario 0.1% AEP

NIFM All Scenarios

- Fluvial Present Day Scenario 0.1% AEP
- Fluvial Mid-Range Future Scenario 0.1% AEP
- Fluvial High-End Future Scenario 0.1% AEP



Coordinates in ITM
© Google/
© OSI & EPA (CC BY 4.0) / EU DEM/
Contains Office of Public Works information
© Office of Public Works



County Leitrim Development Plan 2022-2028

Ballinaglera GSI Historical Flood Data and Groundwater Flooding Predictive Modeling

- Plan Boundary
- WFD River Sub-Basins
- Water
- River or Stream

- ### GSI Groundwater Flooding Predictive Model
- High Probability
 - Medium Probability
 - Low Probability

- ### GSI Historical Flood Data
- #### Surface Water Flooding
- Winter 2015-2016 Surface Water Flooding

- #### Maximum Historic Groundwater Flooding
- Groundwater
 - Groundwater/Surface water



Coordinates in ITM
© Google/
© OSI & EPA (CC BY 4.0) / EU DEM/
Contains Irish Public Sector Data
(Geological Survey Ireland) (CC BY-NC-ND 4.0)

8223000

8223000



County Leitrim Development Plan 2022-2028

Ballinaglera Indicative Flood Zones

- Plan Boundary
- WFD River Sub-Basins
- Water
- River or Stream
- Indicative Flood Zones**
- Flood Zone A
- Flood Zone B
- PFRA**
- Pluvial 1% AEP
- Pluvial 0.1% AEP
- Groundwater
- GSI Groundwater Flooding Predictive Model**
- High Probability
- Medium Probability
- Low Probability

822000

822000

Ballinaglera



Coordinates in ITM
 © Google/
 © OSI & EPA (CC BY 4.0)/
 Contains Office of Public Works information
 © Office of Public Works/
 Contains Irish Public Sector Data
 (Geological Survey Ireland) (CC BY-NC-ND 4.0)



County Leitrim Development Plan 2022-2028

Ballinamore OPW Historical Flood Data

- Plan Boundary
- WFD River Sub-Basins
- Water
- River or Stream
- OPW Past Flood Events**
 - Single Flood Event
 - Recurring Flood Event
 - Past Flood Extent
- Land Commission**
 - Benefited Lands
- Drainage District**
 - Channel
 - Embankment
 - Benefited Lands
- Arterial Drainage Scheme**
 - Channel
 - Embankment
 - Benefited Lands



Coordinates in ITM
 © Google/
 © OSI & EPA (CC BY 4.0) / EU DEM/
 Contains Office of Public Works information
 © Office of Public Works

612000 612500 613000 613500 614000

812500

812000

811500

811000

810500

812500

812000

811500

811000

810500



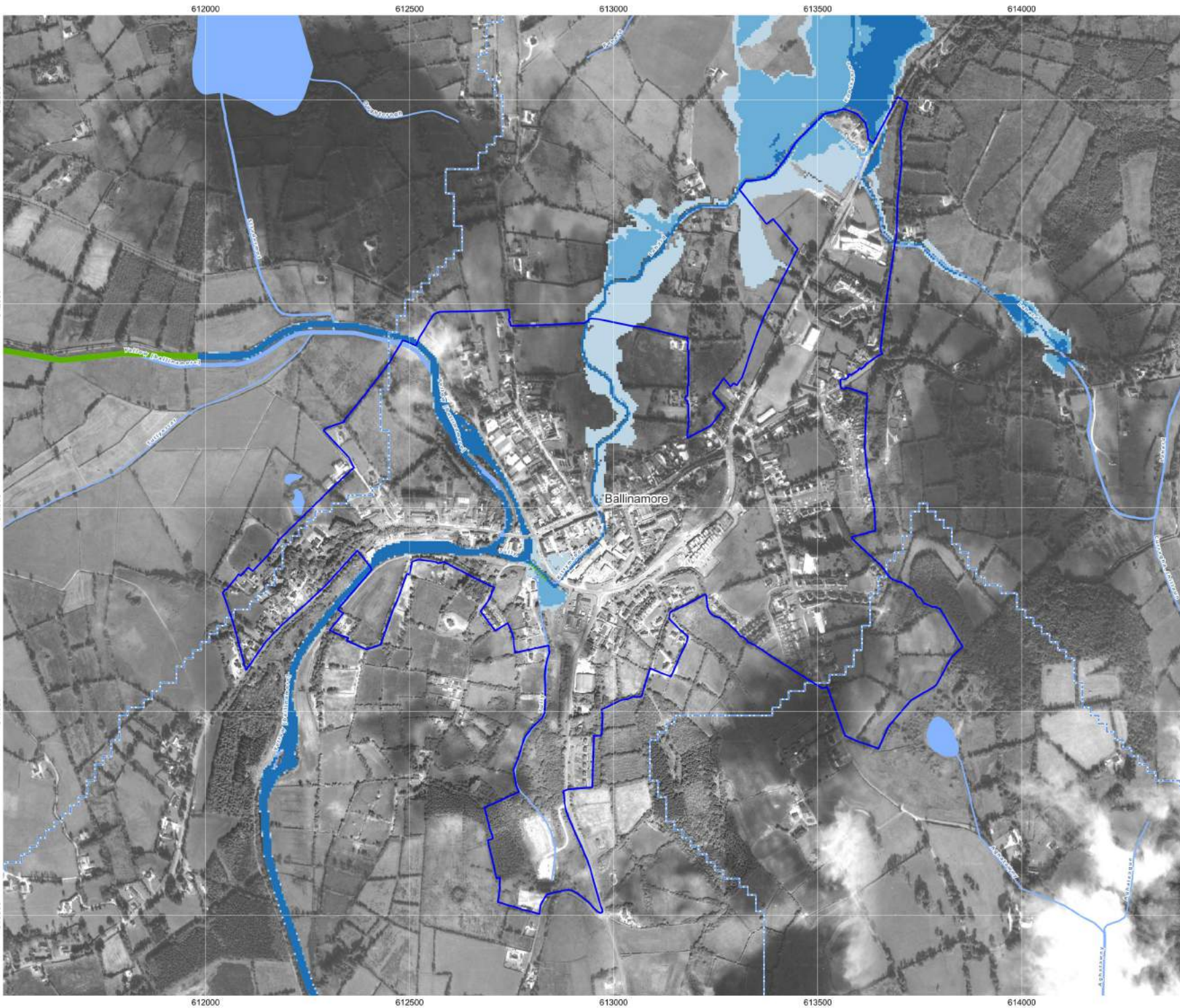
County Leitrim Development Plan 2022-2028

Ballinamore OPW Preliminary Flood Risk Assessment (PFRA)

- Plan Boundary
- WFD River Sub-Basins
- Water
- River or Stream
- PFRA**
- Fluvial 1% AEP
- Fluvial 0.1% AEP
- Pluvial 1% AEP
- Pluvial 0.1% AEP
- Coastal 0.5% AEP
- Coastal 0.1% AEP
- Groundwater



Coordinates in ITM
© Google/
© OSI & EPA (CC BY 4.0) / EU DEM/
Contains Office of Public Works information
© Office of Public Works



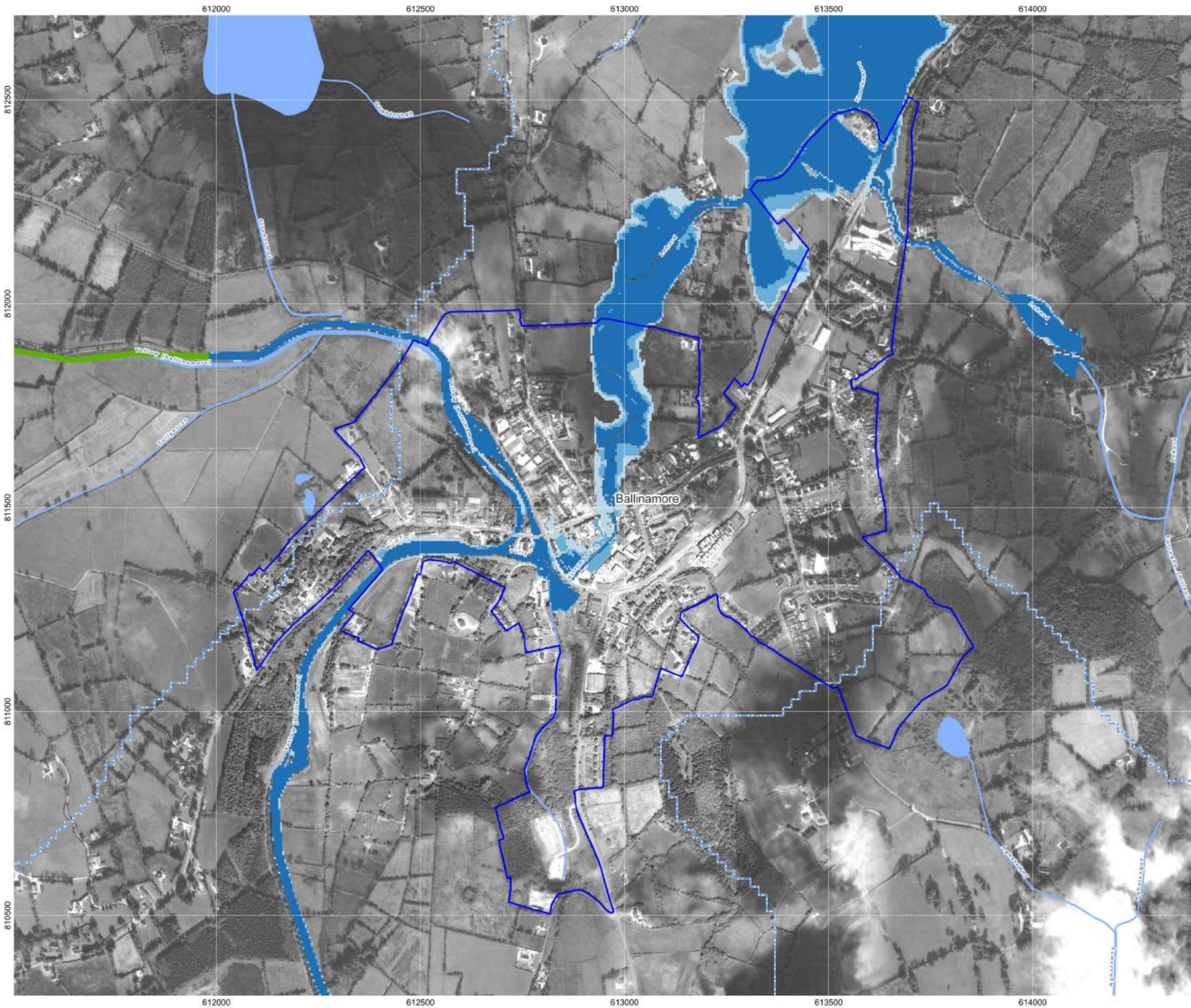
County Leitrim Development Plan 2022-2028

Ballinamore
OPW Catchment Flood
Risk Assessment &
Management (CFRAM)
& OPW National
Indicative Fluvial
Mapping (NIFM)
Present Day

- Plan Boundary
 - WFD River Sub-Basins
 - Water
 - River or Stream
- CFRAM Present Day**
- Fluvial 10% AEP
 - Fluvial 1% AEP
 - Fluvial 0.1% AEP
 - Coastal 10% AEP
 - Coastal 0.5% AEP
 - Coastal 0.1% AEP
- NIFM Present Day**
- Fluvial 5% AEP
 - Fluvial 1% AEP
 - Fluvial 0.1% AEP



Coordinates in ITM
© Google/
© OSI & EPA (CC BY 4.0) / EU DEM/
Contains Office of Public Works information
© Office of Public Works



County Leitrim Development Plan 2022-2028

Ballinamore
OPW Catchment Flood
Risk Assessment &
Management (CFRAM)
& OPW National
Indicative Fluvial
Mapping (NIFM)
All Scenarios

- Plan Boundary
- WFD River Sub-Basins
- Water
- River or Stream

- CFRAM All Scenarios**
- Fluvial Present Day Scenario 0.1% AEP
 - Fluvial Mid-Range Future Scenario 0.1% AEP
 - Fluvial High-End Future Scenario 0.1% AEP
 - Coastal Present Day Scenario 0.1% AEP
 - Coastal Mid-Range Future Scenario 0.1% AEP
 - Coastal High-End Future Scenario 0.1% AEP

- NIFM All Scenarios**
- Fluvial Present Day Scenario 0.1% AEP
 - Fluvial Mid-Range Future Scenario 0.1% AEP
 - Fluvial High-End Future Scenario 0.1% AEP



Coordinates in ITM
© Google/
© OSI & EPA (CC BY 4.0) / EU DEM/
Contains Office of Public Works information
© Office of Public Works



County Leitrim Development Plan 2022-2028

Ballinamore
GSI Historical Flood Data
and Groundwater
Flooding Predictive
Modeling

- Plan Boundary
- WFD River Sub-Basins
- Water
- River or Stream

- GSI Groundwater Flooding Predictive Model**
- High Probability
 - Medium Probability
 - Low Probability





- GSI Historical Flood Data**
- Surface Water Flooding**
- Winter 2015-2016 Surface Water Flooding
- Maximum Historic Groundwater Flooding**
- Groundwater
 - Groundwater/Surface water





Coordinates in ITM
© Google/
© OSI & EPA (CC BY 4.0) / EU DEM/
Contains Irish Public Sector Data
(Geological Survey Ireland) (CC BY-NC-ND 4.0)




County Leitrim Development Plan 2022-2028

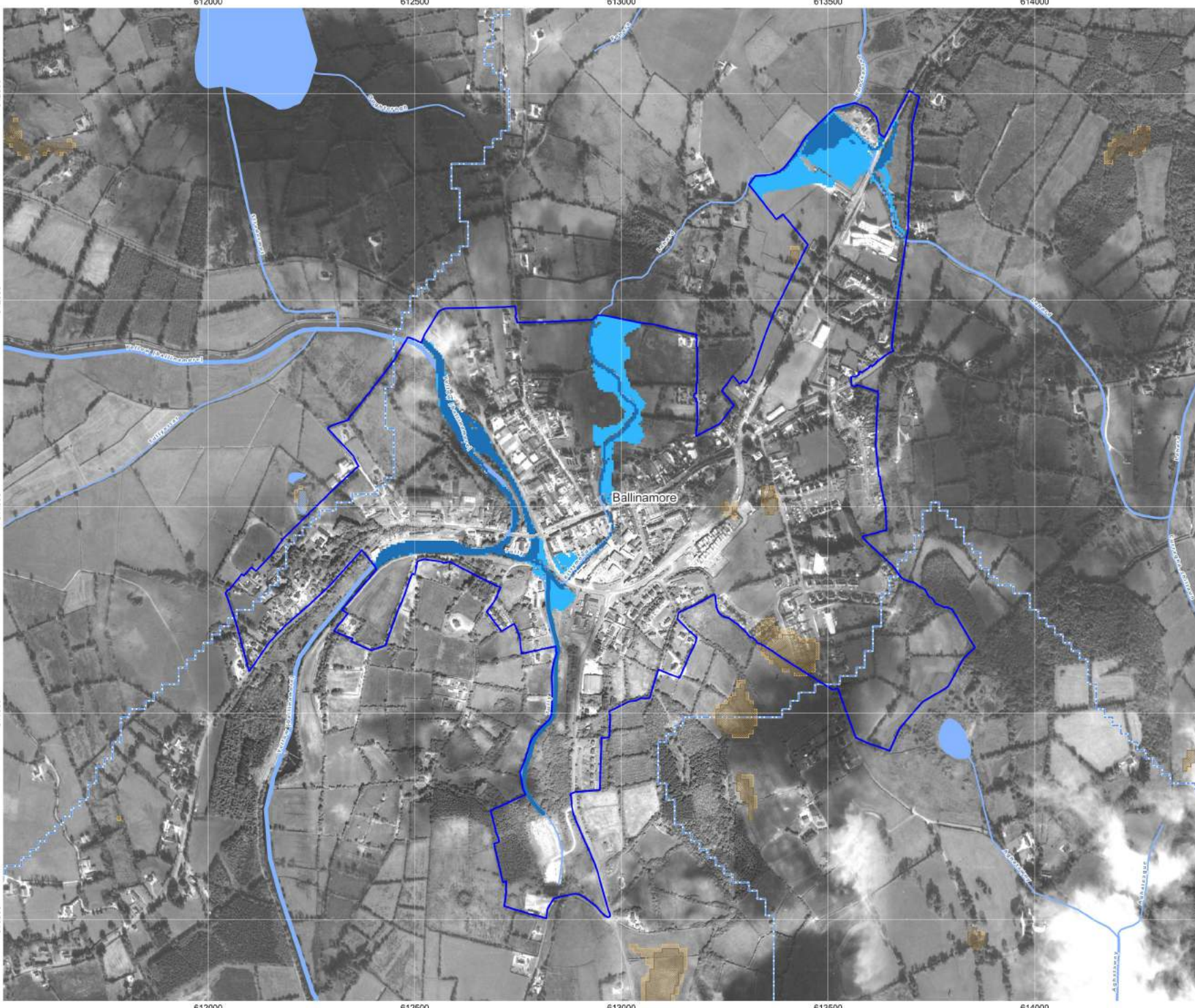
Ballinamore Indicative Flood Zones

-  Plan Boundary
-  WFD River Sub-Basins
-  Water
-  River or Stream

- ### Indicative Flood Zones
-  Flood Zone A
 -  Flood Zone B

- ### PFRA
-  Pluvial 1% AEP
 -  Pluvial 0.1% AEP
 -  Groundwater

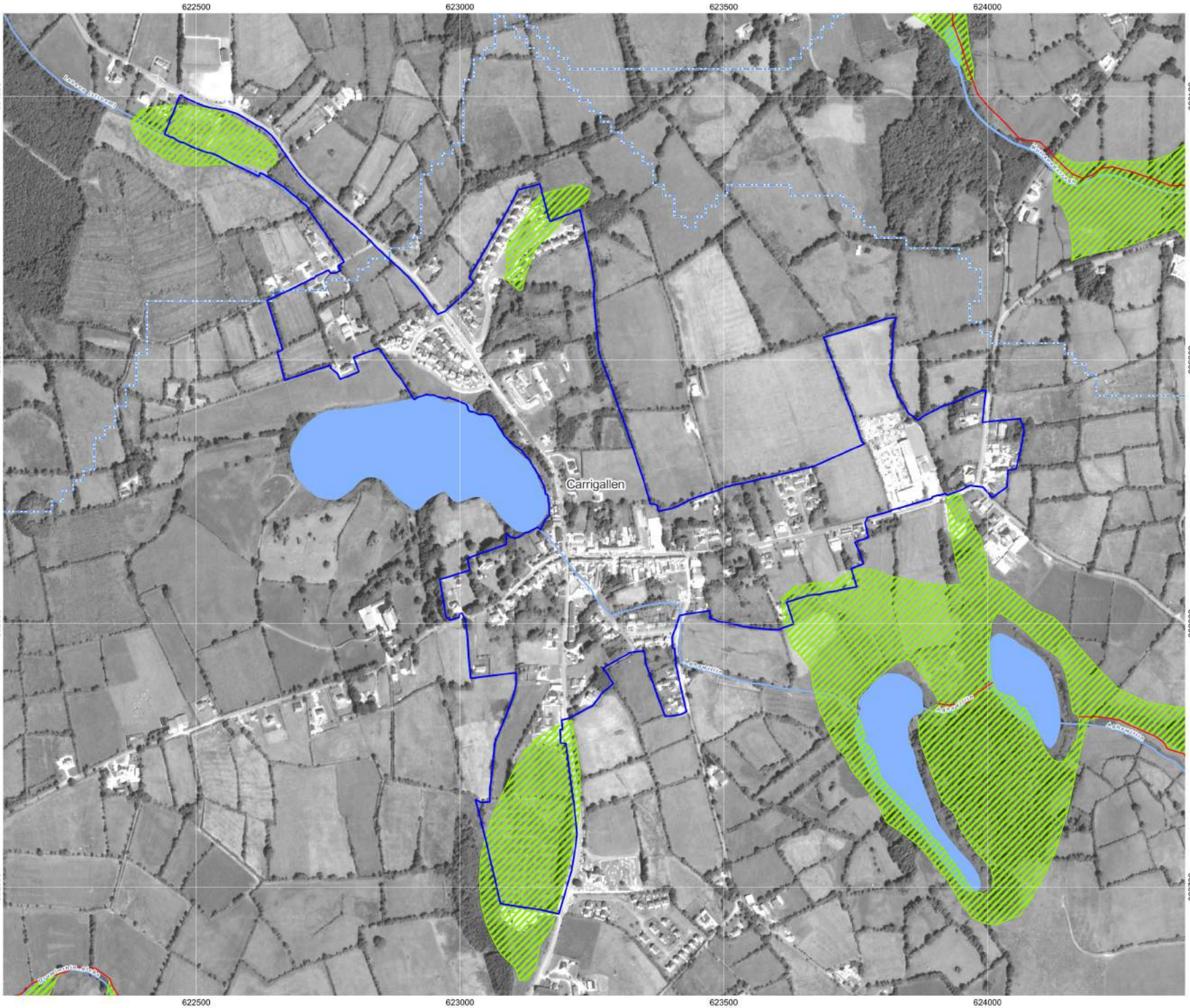
- ### GSI Groundwater Flooding Predictive Model
-  High Probability
 -  Medium Probability
 -  Low Probability






Coordinates in ITM
© Google/
© OSI & EPA (CC BY 4.0)
Contains Office of Public Works information
© Office of Public Works/
Contains Irish Public Sector Data
(Geological Survey Ireland) (CC BY-NC-ND 4.0)

County Leitrim Development Plan 2022-2028

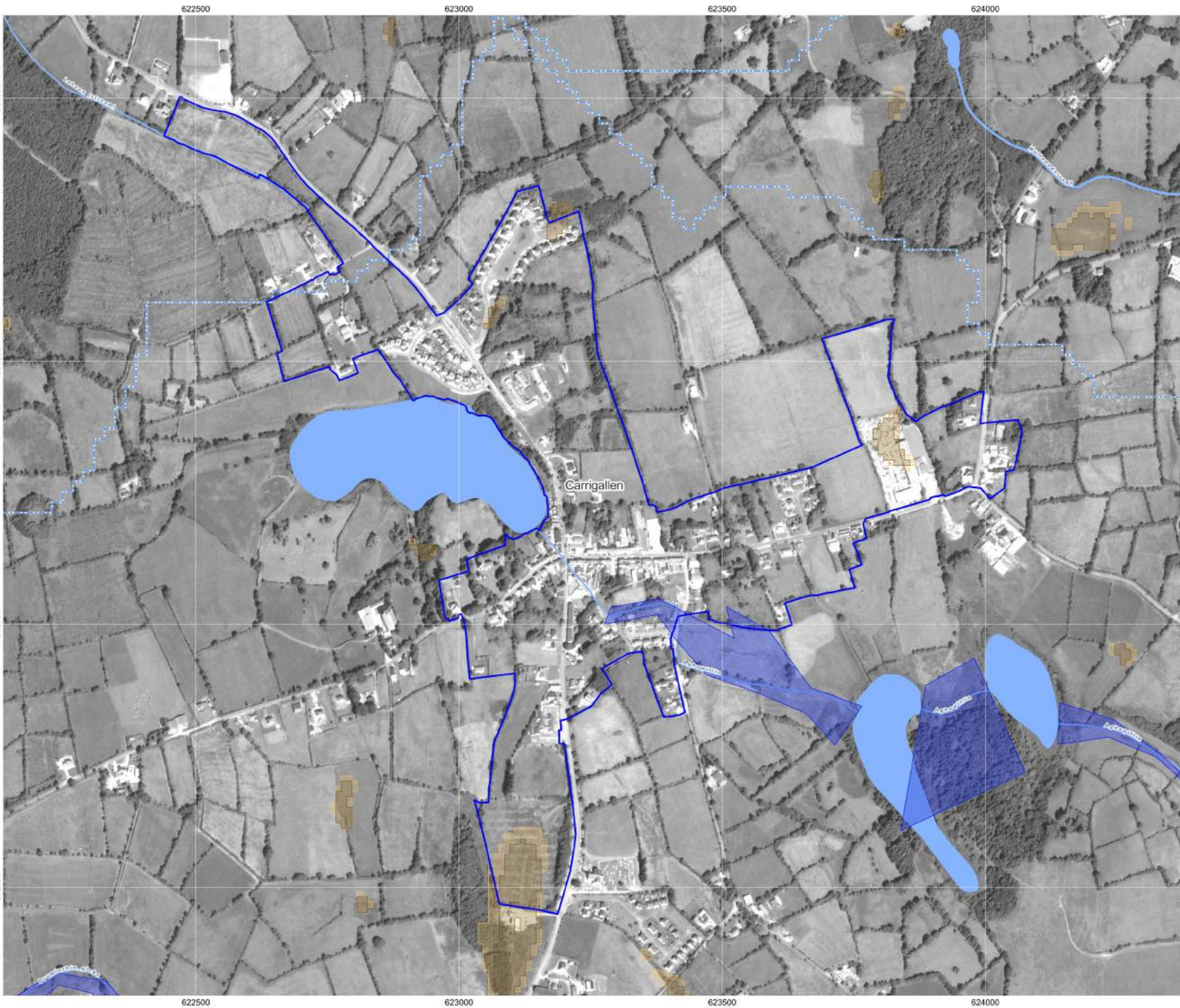
Carrigallen OPW Historical Flood Data



-  Plan Boundary
-  WFD River Sub-Basins
-  Water
-  River or Stream
- OPW Past Flood Events**
-  Single Flood Event
-  Recurring Flood Event
-  Past Flood Extent
- Land Commission**
-  Benefited Lands
- Drainage District**
-  Channel
-  Embankment
-  Benefited Lands
- Arterial Drainage Scheme**
-  Channel
-  Embankment
-  Benefited Lands



Coordinates in ITM
 © Google/
 © OSI & EPA (CC BY 4.0) / EU DEM/
 Contains Office of Public Works information
 © Office of Public Works



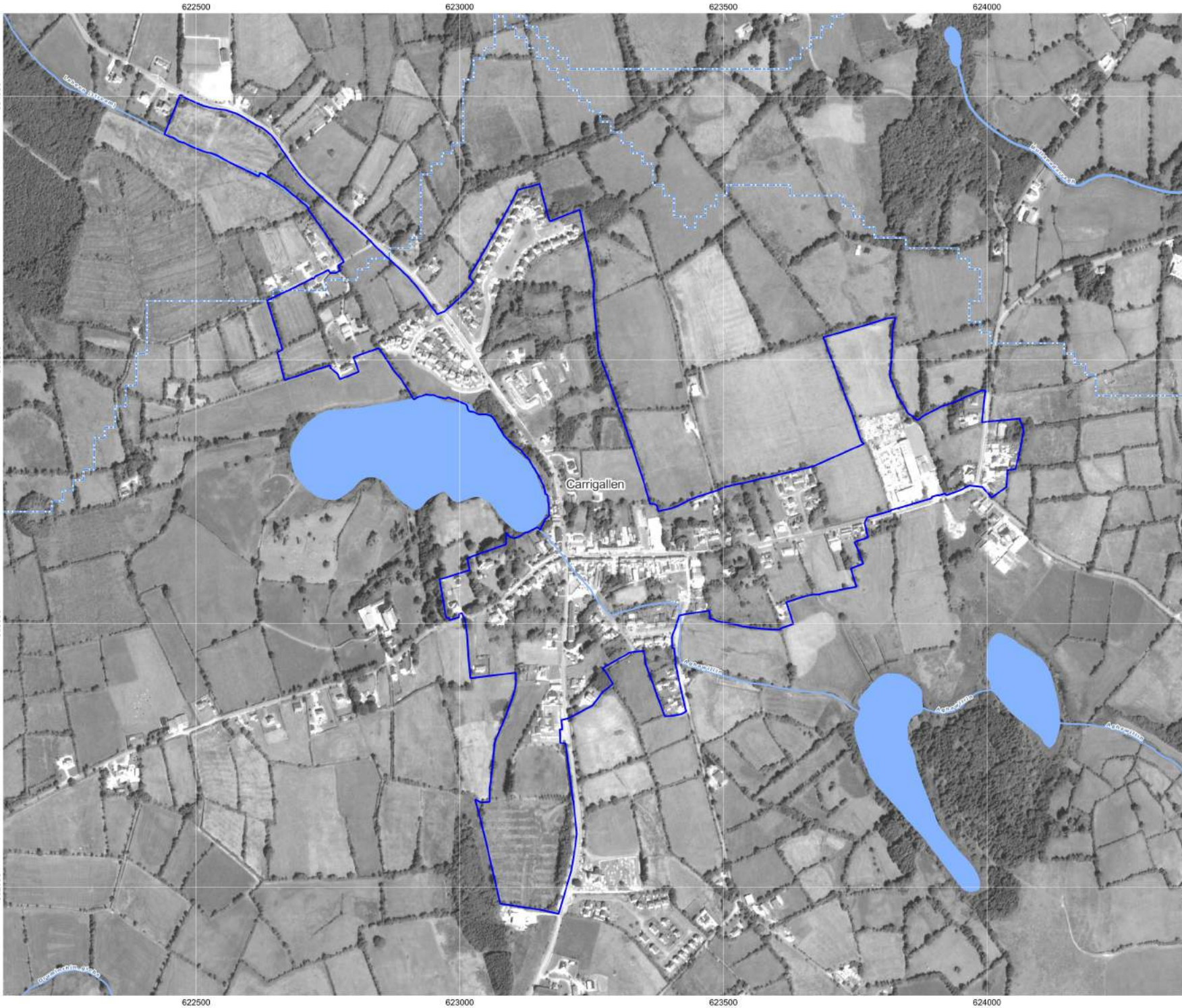
County Leitrim Development Plan 2022-2028

Carrigallen OPW Preliminary Flood Risk Assessment (PFRA)

- Plan Boundary
 - WFD River Sub-Basins
 - Water
 - River or Stream
- PFRA**
- Fluvial 1% AEP
 - Fluvial 0.1% AEP
 - Pluvial 1% AEP
 - Pluvial 0.1% AEP
 - Coastal 0.5% AEP
 - Coastal 0.1% AEP
 - Groundwater



Coordinates in ITM
 © Google/
 © OSI & EPA (CC BY 4.0) / EU DEM/
 Contains Office of Public Works information
 © Office of Public Works



County Leitrim Development Plan 2022-2028

Carrigallen
OPW Catchment Flood
Risk Assessment &
Management (CFRAM)
& OPW National
Indicative Fluvial
Mapping (NIFM)
Present Day

- Plan Boundary
- WFD River Sub-Basins
- Water
- River or Stream

CFRAM Present Day

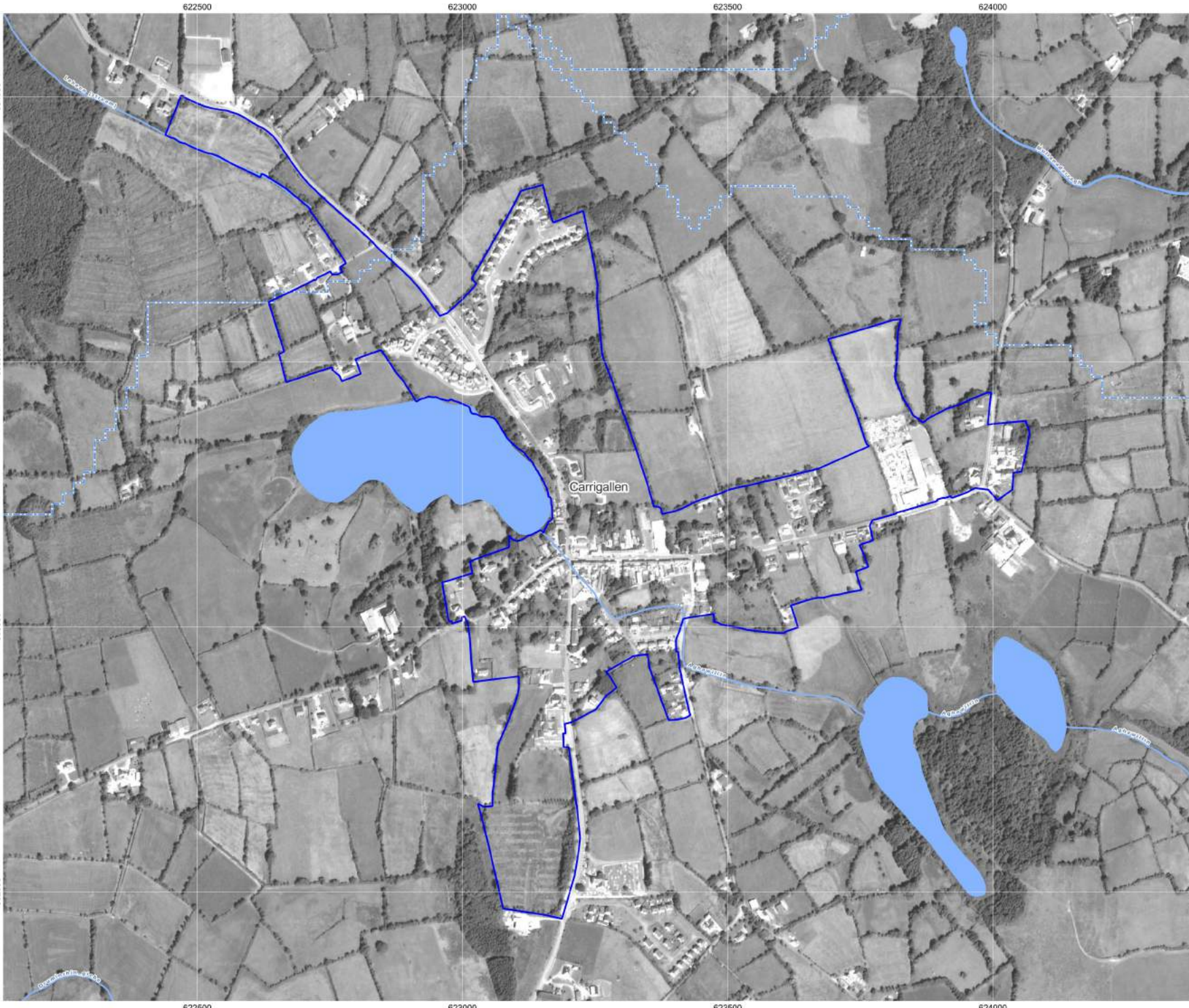
- Fluvial 10% AEP
- Fluvial 1% AEP
- Fluvial 0.1% AEP
- Coastal 10% AEP
- Coastal 0.5% AEP
- Coastal 0.1% AEP

NIFM Present Day

- Fluvial 5% AEP
- Fluvial 1% AEP
- Fluvial 0.1% AEP



Coordinates in ITM
© Google/
© OSI & EPA (CC BY 4.0) / EU DEM/
Contains Office of Public Works information
© Office of Public Works



County Leitrim Development Plan 2022-2028

Carrigallen
OPW Catchment Flood
Risk Assessment &
Management (CFRAM)
& OPW National
Indicative Fluvial
Mapping (NIFM)
All Scenarios

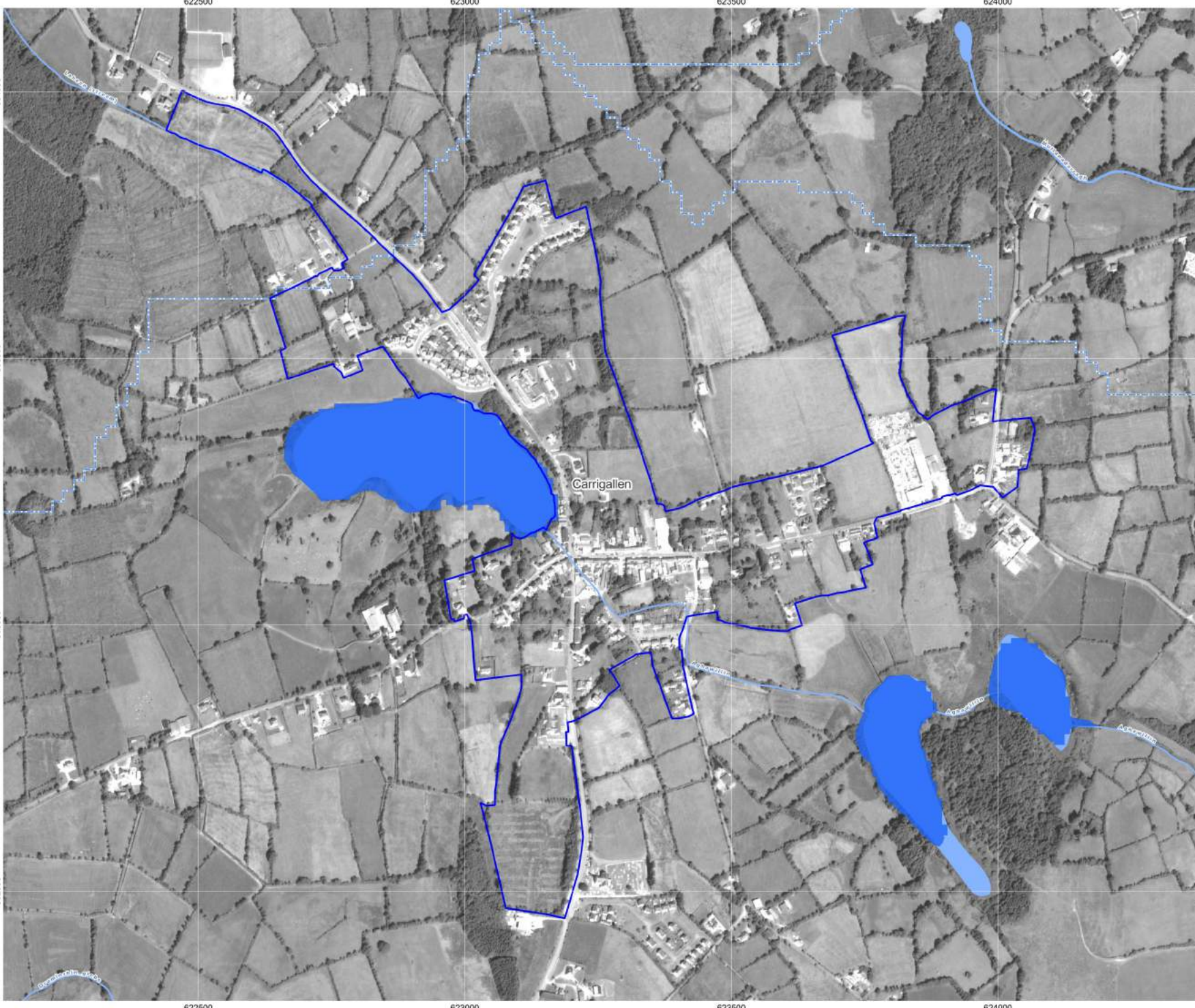
- Plan Boundary
- WFD River Sub-Basins
- Water
- River or Stream

- CFRAM All Scenarios**
- Fluvial Present Day Scenario 0.1% AEP
 - Fluvial Mid-Range Future Scenario 0.1% AEP
 - Fluvial High-End Future Scenario 0.1% AEP
 - Coastal Present Day Scenario 0.1% AEP
 - Coastal Mid-Range Future Scenario 0.1% AEP
 - Coastal High-End Future Scenario 0.1% AEP

- NIFM All Scenarios**
- Fluvial Present Day Scenario 0.1% AEP
 - Fluvial Mid-Range Future Scenario 0.1% AEP
 - Fluvial High-End Future Scenario 0.1% AEP



Coordinates in ITM
© Google/
© OSI & EPA (CC BY 4.0) / EU DEM/
Contains Office of Public Works information
© Office of Public Works



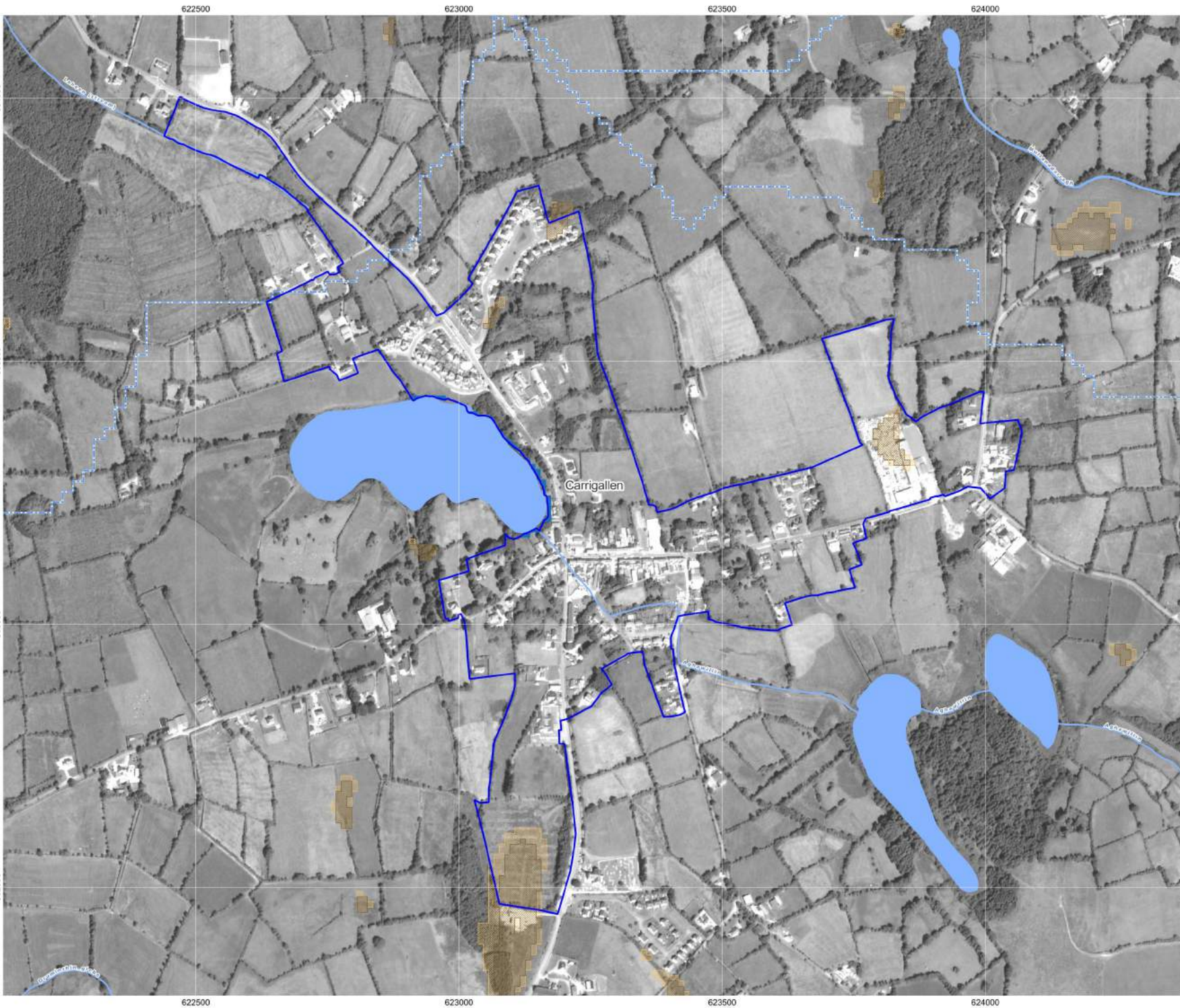
County Leitrim Development Plan 2022-2028

Carrigallen
GSI Historical Flood Data
and Groundwater
Flooding Predictive
Modeling

- Plan Boundary
- WFD River Sub-Basins
- Water
- River or Stream
- GSI Groundwater Flooding Predictive Model**
- High Probability
- Medium Probability
- Low Probability
- GSI Historical Flood Data**
- Surface Water Flooding**
- Winter 2015-2016 Surface Water Flooding
- Maximum Historic Groundwater Flooding**
- Groundwater
- Groundwater/Surface water



Coordinates in ITM
© Google/
© OSI & EPA (CC BY 4.0) / EU DEM/
Contains Irish Public Sector Data
(Geological Survey Ireland) (CC BY-NC-ND 4.0)



County Leitrim Development Plan 2022-2028

Carrigallen Indicative Flood Zones

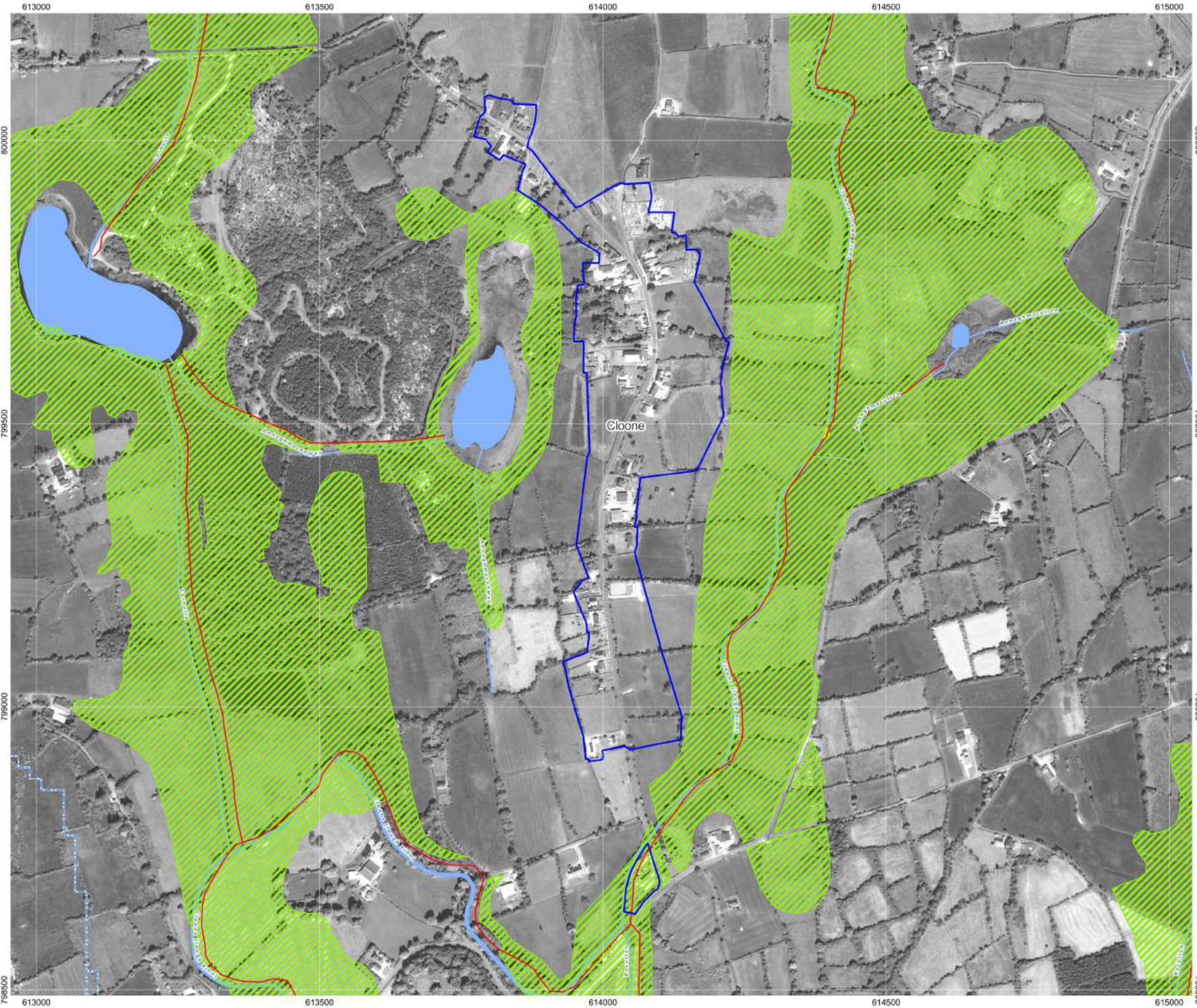
- Plan Boundary
- WFD River Sub-Basins
- Water
- River or Stream
- Indicative Flood Zones**
 - Flood Zone A
 - Flood Zone B
- PFRA**
 - Pluvial 1% AEP
 - Pluvial 0.1% AEP
 - Groundwater
- GSI Groundwater Flooding Predictive Model**
 - High Probability
 - Medium Probability
 - Low Probability



Coordinates in ITM
 © Google/
 © OSI & EPA (CC BY 4.0)
 Contains Office of Public Works information
 © Office of Public Works/
 Contains Irish Public Sector Data
 (Geological Survey Ireland) (CC BY-NC-ND 4.0)

County Leitrim Development Plan 2022-2028

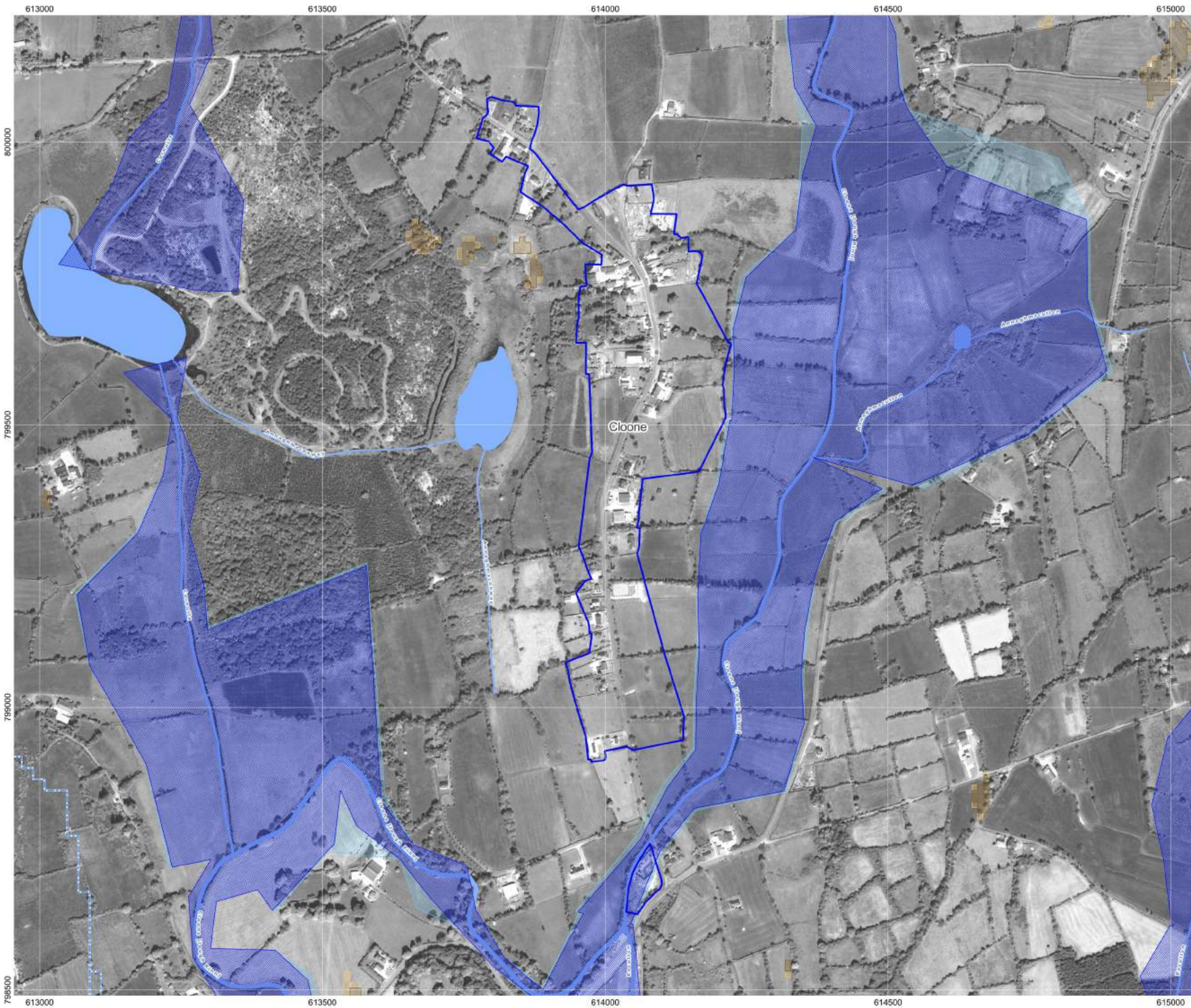
Cloone OPW Historical Flood Data



- Plan Boundary
- WFD River Sub-Basins
- Water
- River or Stream
- OPW Past Flood Events**
- Single Flood Event
- Recurring Flood Event
- Past Flood Extent
- Land Commission**
- Benefited Lands
- Drainage District**
- Channel
- Embankment
- Benefited Lands
- Arterial Drainage Scheme**
- Channel
- Embankment
- Benefited Lands



Coordinates in ITM
© Google/
© OSI & EPA (CC BY 4.0) / EU DEM/
Contains Office of Public Works information
© Office of Public Works



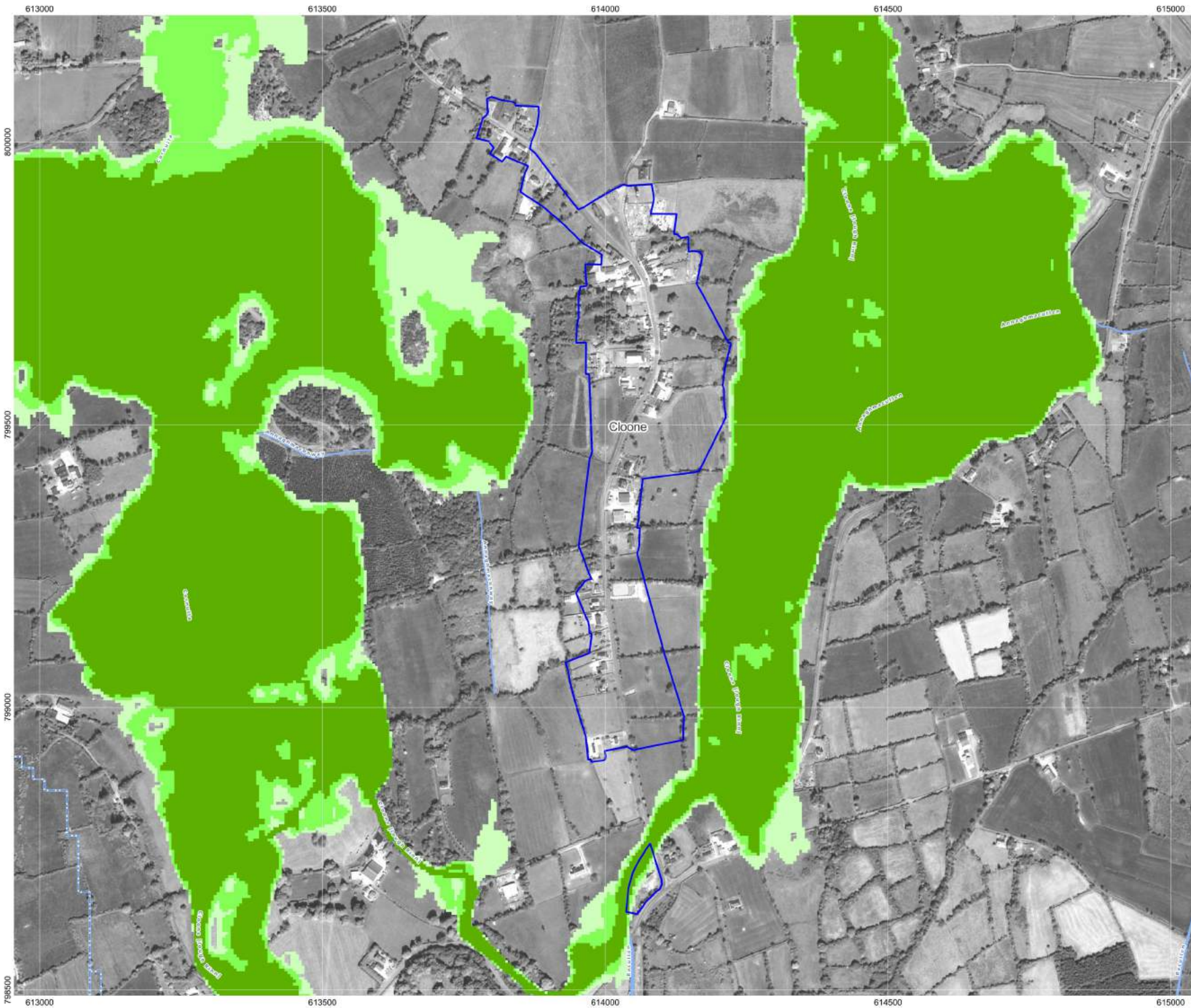
County Leitrim Development Plan 2022-2028

Cloone OPW Preliminary Flood Risk Assessment (PFRA)

- Plan Boundary
 - WFD River Sub-Basins
 - Water
 - River or Stream
- PFRA**
- Fluvial 1% AEP
 - Fluvial 0.1% AEP
 - Pluvial 1% AEP
 - Pluvial 0.1% AEP
 - Coastal 0.5% AEP
 - Coastal 0.1% AEP
 - Groundwater



Coordinates in ITM
 © Google/
 © OSI & EPA (CC BY 4.0) / EU DEM/
 Contains Office of Public Works information
 © Office of Public Works



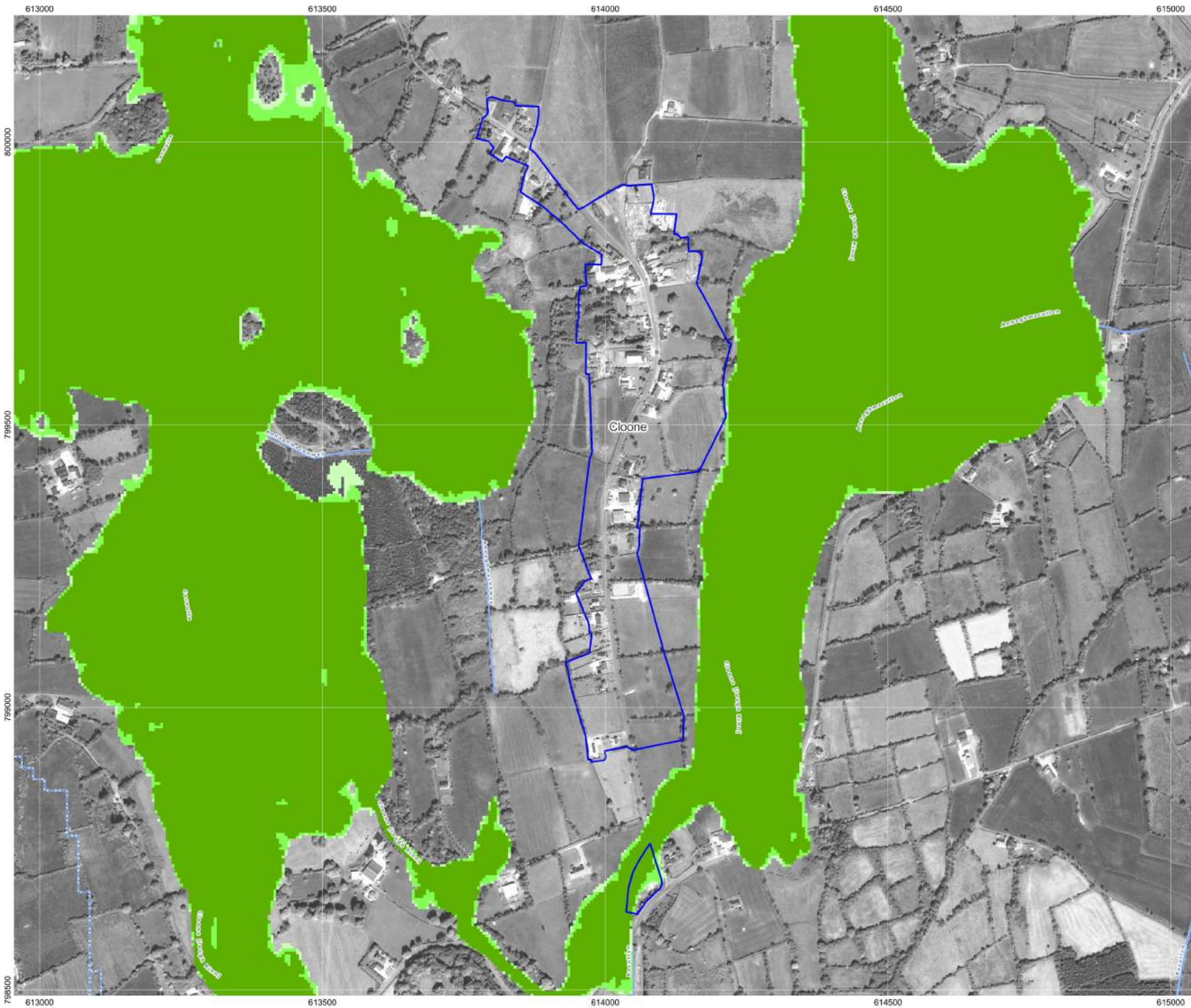
County Leitrim Development Plan 2022-2028

Cloone
OPW Catchment Flood
Risk Assessment &
Management (CFRAM)
& OPW National
Indicative Fluvial
Mapping (NIFM)
Present Day

- Plan Boundary
 - WFD River Sub-Basins
 - Water
 - River or Stream
- CFRAM Present Day**
- Fluvial 10% AEP
 - Fluvial 1% AEP
 - Fluvial 0.1% AEP
 - Coastal 10% AEP
 - Coastal 0.5% AEP
 - Coastal 0.1% AEP
- NIFM Present Day**
- Fluvial 5% AEP
 - Fluvial 1% AEP
 - Fluvial 0.1% AEP



Coordinates in ITM
© Google/
© OSI & EPA (CC BY 4.0) / EU DEM/
Contains Office of Public Works information
© Office of Public Works



County Leitrim Development Plan 2022-2028

Cloone
OPW Catchment Flood
Risk Assessment &
Management (CFRAM)
& OPW National
Indicative Fluvial
Mapping (NIFM)
All Scenarios

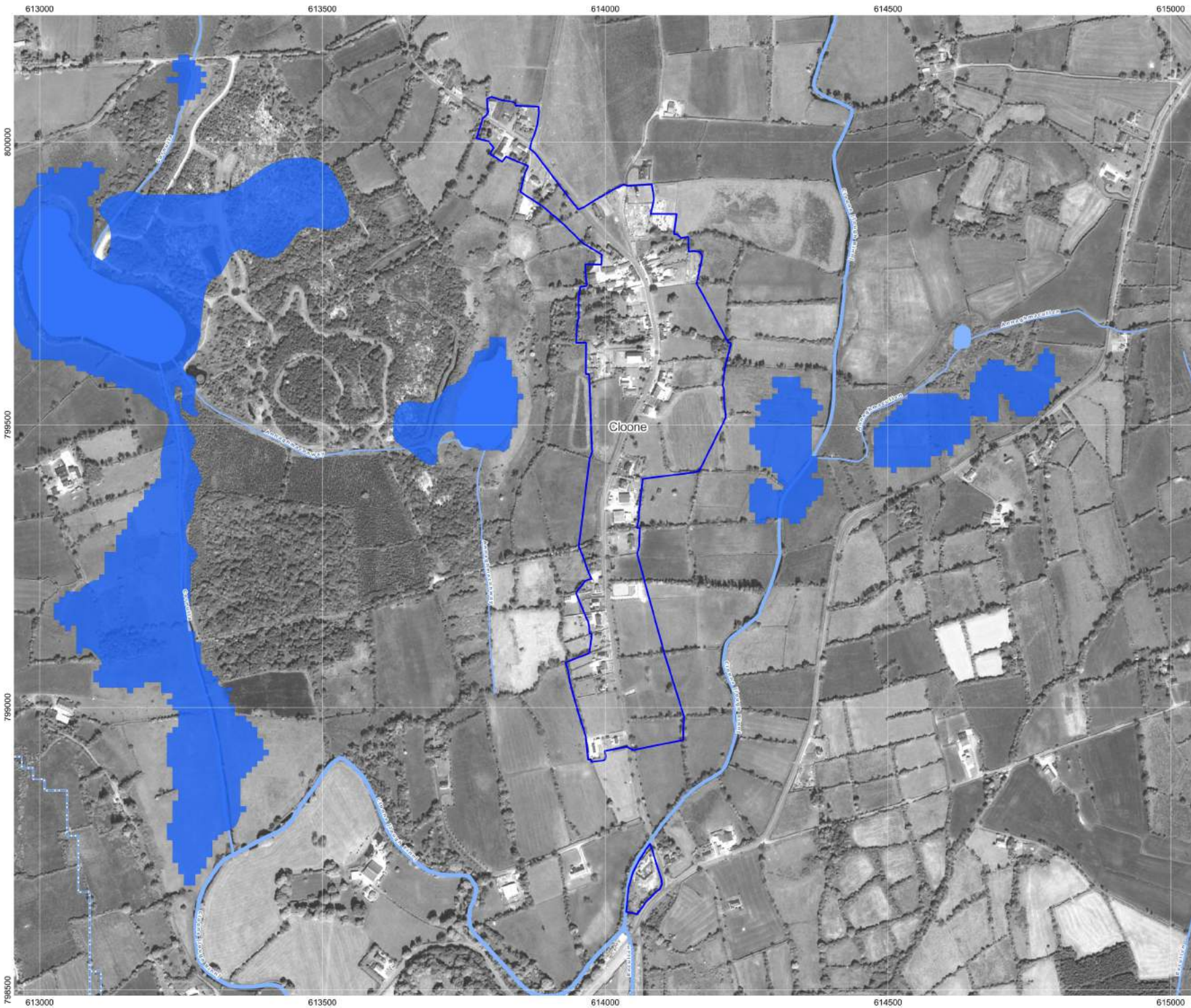
- Plan Boundary
- WFD River Sub-Basins
- Water
- River or Stream

- CFRAM All Scenarios**
- Fluvial Present Day Scenario 0.1% AEP
 - Fluvial Mid-Range Future Scenario 0.1% AEP
 - Fluvial High-End Future Scenario 0.1% AEP
 - Coastal Present Day Scenario 0.1% AEP
 - Coastal Mid-Range Future Scenario 0.1% AEP
 - Coastal High-End Future Scenario 0.1% AEP

- NIFM All Scenarios**
- Fluvial Present Day Scenario 0.1% AEP
 - Fluvial Mid-Range Future Scenario 0.1% AEP
 - Fluvial High-End Future Scenario 0.1% AEP



Coordinates in ITM
© Google/
© OSI & EPA (CC BY 4.0) / EU DEM/
Contains Office of Public Works information
© Office of Public Works



County Leitrim Development Plan 2022-2028

Cloone GSI Historical Flood Data and Groundwater Flooding Predictive Modeling

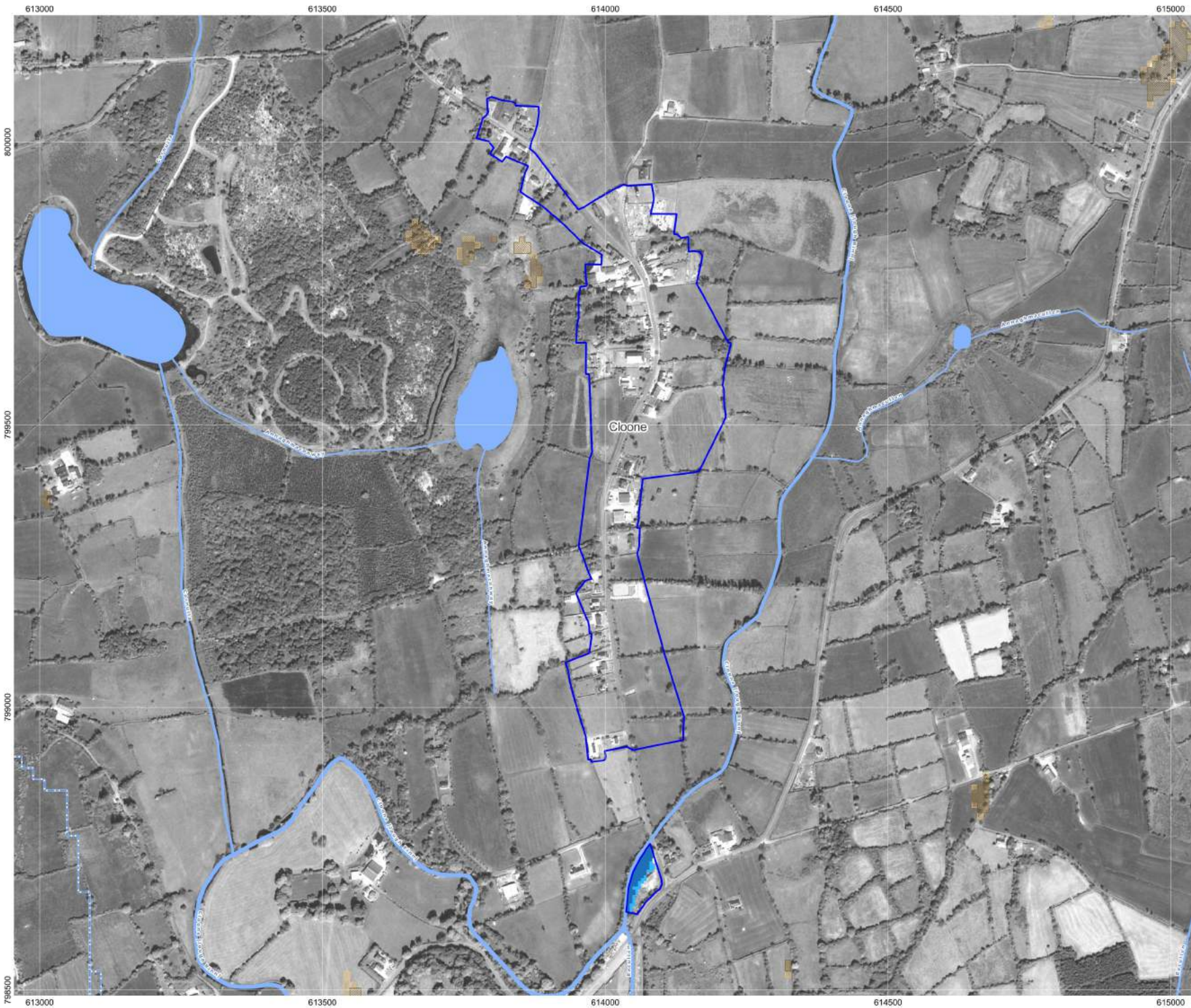
- Plan Boundary
- WFD River Sub-Basins
- Water
- River or Stream

- ### GSI Groundwater Flooding Predictive Model
- High Probability
 - Medium Probability
 - Low Probability

- ### GSI Historical Flood Data
- Surface Water Flooding**
- Winter 2015-2016 Surface Water Flooding
- Maximum Historic Groundwater Flooding**
- Groundwater
 - Groundwater/Surface water



Coordinates in ITM
© Google/
© OSI & EPA (CC BY 4.0) / EU DEM/
Contains Irish Public Sector Data
(Geological Survey Ireland) (CC BY-NC-ND 4.0)



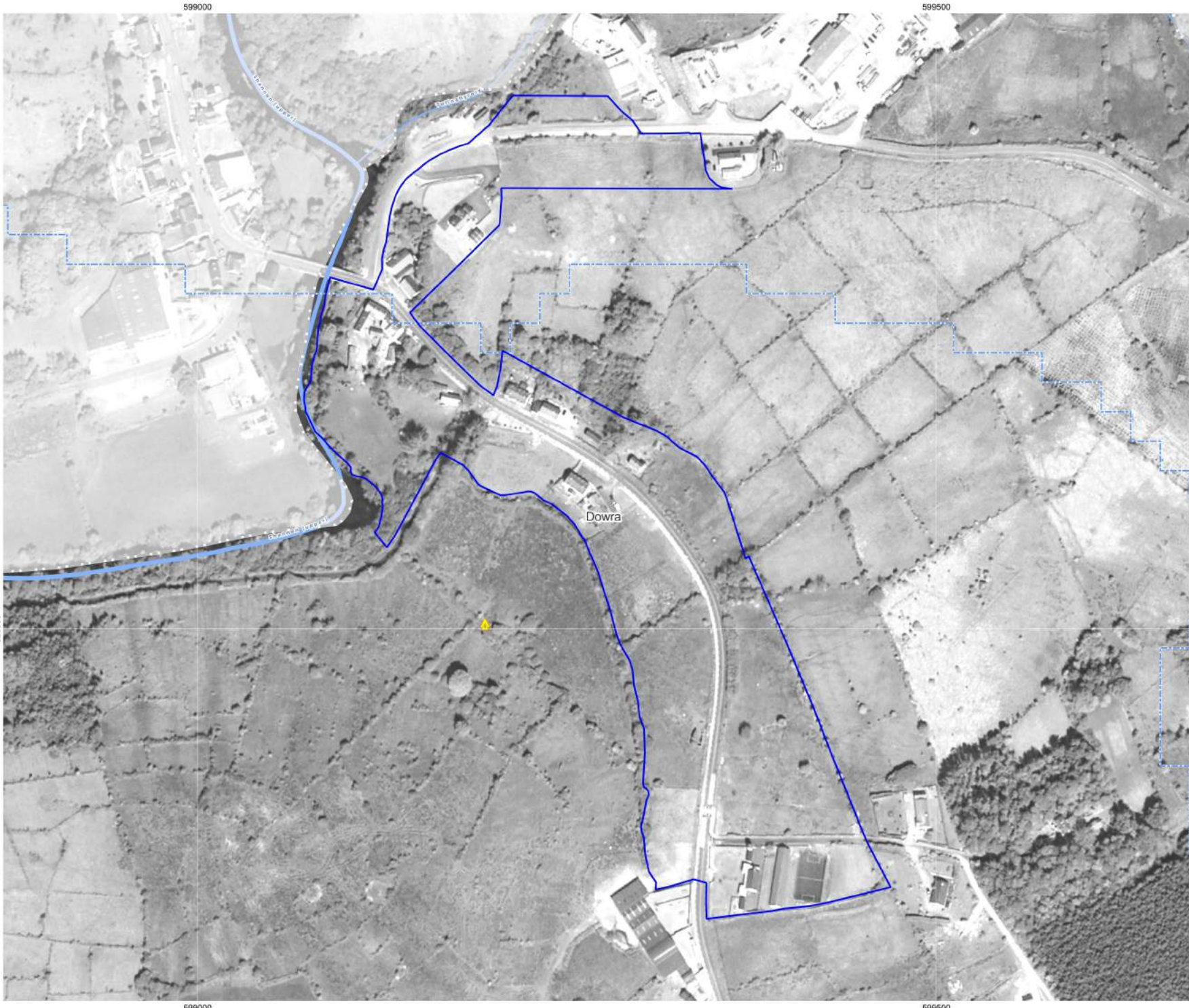
County Leitrim Development Plan 2022-2028

Cloone Indicative Flood Zones

- Plan Boundary
- WFD River Sub-Basins
- Water
- River or Stream
- Indicative Flood Zones**
 - Flood Zone A
 - Flood Zone B
- PFRA**
 - Pluvial 1% AEP
 - Pluvial 0.1% AEP
 - Groundwater
- GSI Groundwater Flooding Predictive Model**
 - High Probability
 - Medium Probability
 - Low Probability



Coordinates in ITM
© Google/
© OSI & EPA (CC BY 4.0)
Contains Office of Public Works information
© Office of Public Works/
Contains Irish Public Sector Data
(Geological Survey Ireland) (CC BY-NC-ND 4.0)



County Leitrim Development Plan 2022-2028

Dowra OPW Historical Flood Data

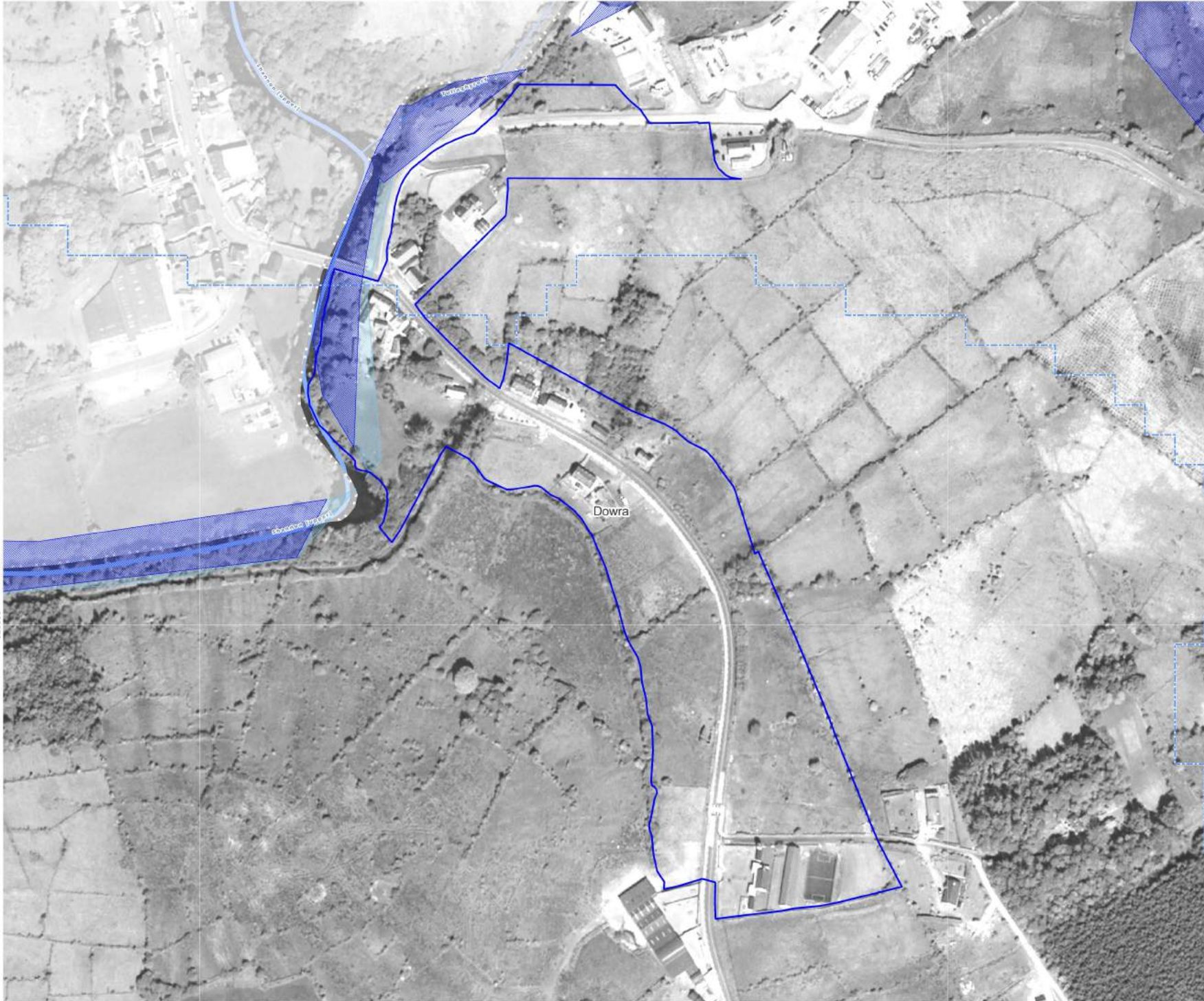
- Plan Boundary
- WFD River Sub-Basins
- Water
- River or Stream
- OPW Past Flood Events**
 - Single Flood Event
 - Recurring Flood Event
 - Past Flood Extent
- Land Commission**
 - Benefited Lands
- Drainage District**
 - Channel
 - Embankment
 - Benefited Lands
- Arterial Drainage Scheme**
 - Channel
 - Embankment
 - Benefited Lands



Coordinates in ITM
 © Google/
 © OSI & EPA (CC BY 4.0) / EU DEM/
 Contains Office of Public Works information
 © Office of Public Works

599000

599500



826500

826500

599000

599500

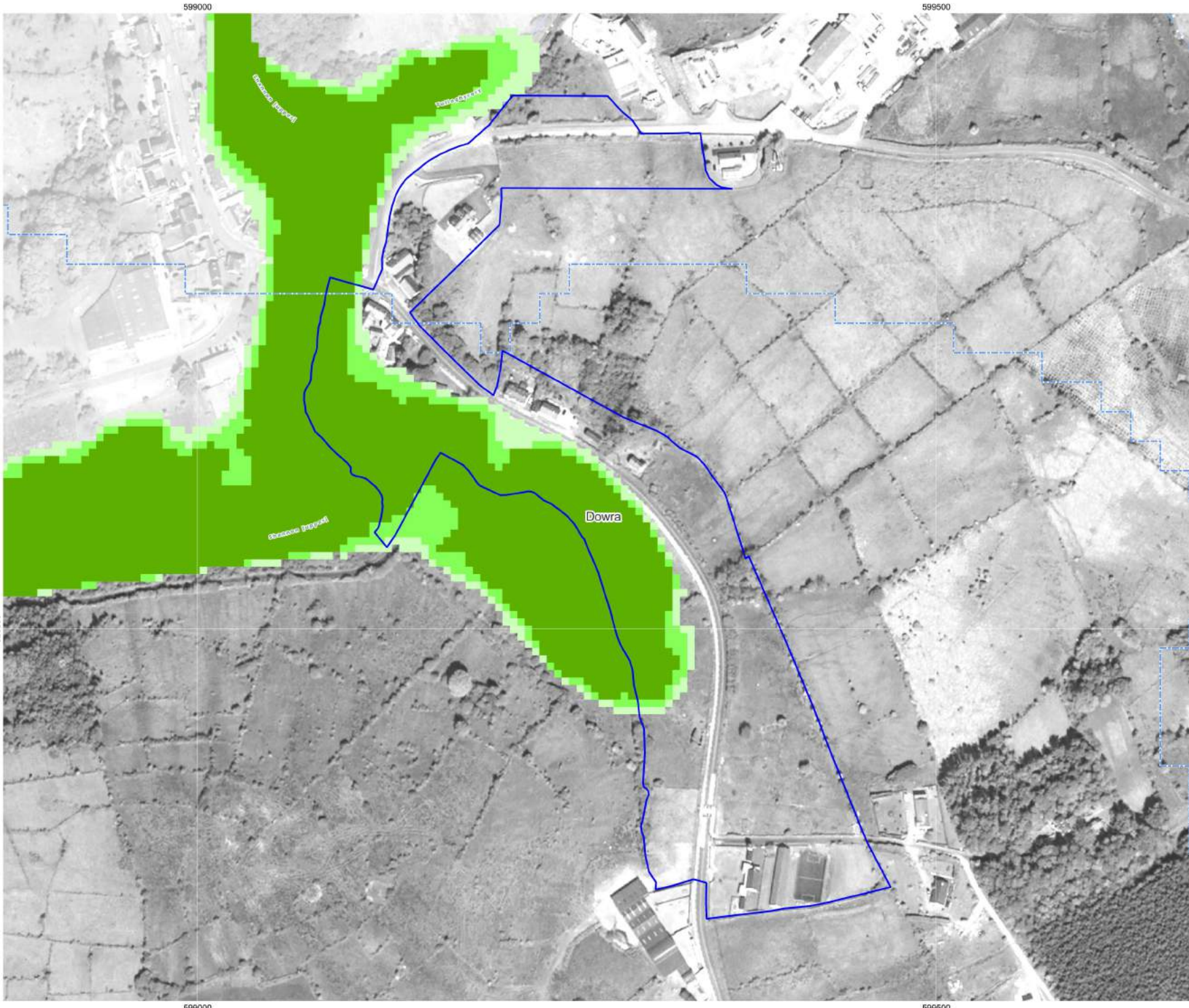
County Leitrim Development Plan 2022-2028

Dowra
OPW Preliminary Flood
Risk Assessment (PFRA)

- Plan Boundary
 - WFD River Sub-Basins
 - Water
 - River or Stream
- PFRA**
- Fluvial 1% AEP
 - Fluvial 0.1% AEP
 - Pluvial 1% AEP
 - Pluvial 0.1% AEP
 - Coastal 0.5% AEP
 - Coastal 0.1% AEP
 - Groundwater



Coordinates in ITM
© Google/
© OSI & EPA (CC BY 4.0) / EU DEM/
Contains Office of Public Works information
© Office of Public Works



County Leitrim Development Plan 2022-2028

Dowra
OPW Catchment Flood
Risk Assessment &
Management (CFRAM)
& OPW National
Indicative Fluvial
Mapping (NIFM)
Present Day

- Plan Boundary
- WFD River Sub-Basins
- Water
- River or Stream

- CFRAM Present Day**
- Fluvial 10% AEP
 - Fluvial 1% AEP
 - Fluvial 0.1% AEP
 - Coastal 10% AEP
 - Coastal 0.5% AEP
 - Coastal 0.1% AEP

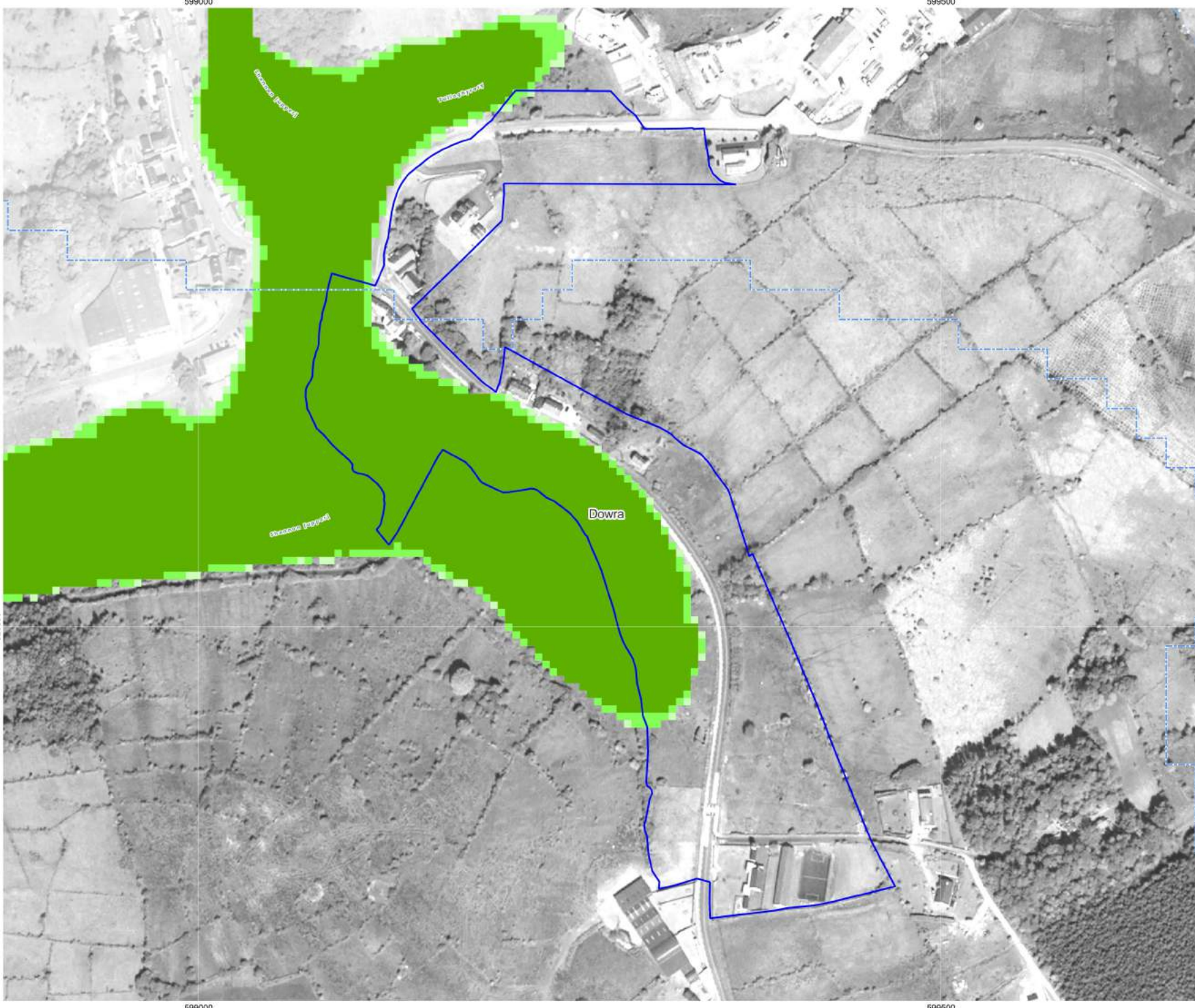
- NIFM Present Day**
- Fluvial 5% AEP
 - Fluvial 1% AEP
 - Fluvial 0.1% AEP



Coordinates in ITM
© Google/
© OSI & EPA (CC BY 4.0) / EU DEM/
Contains Office of Public Works information
© Office of Public Works

County Leitrim Development Plan 2022-2028

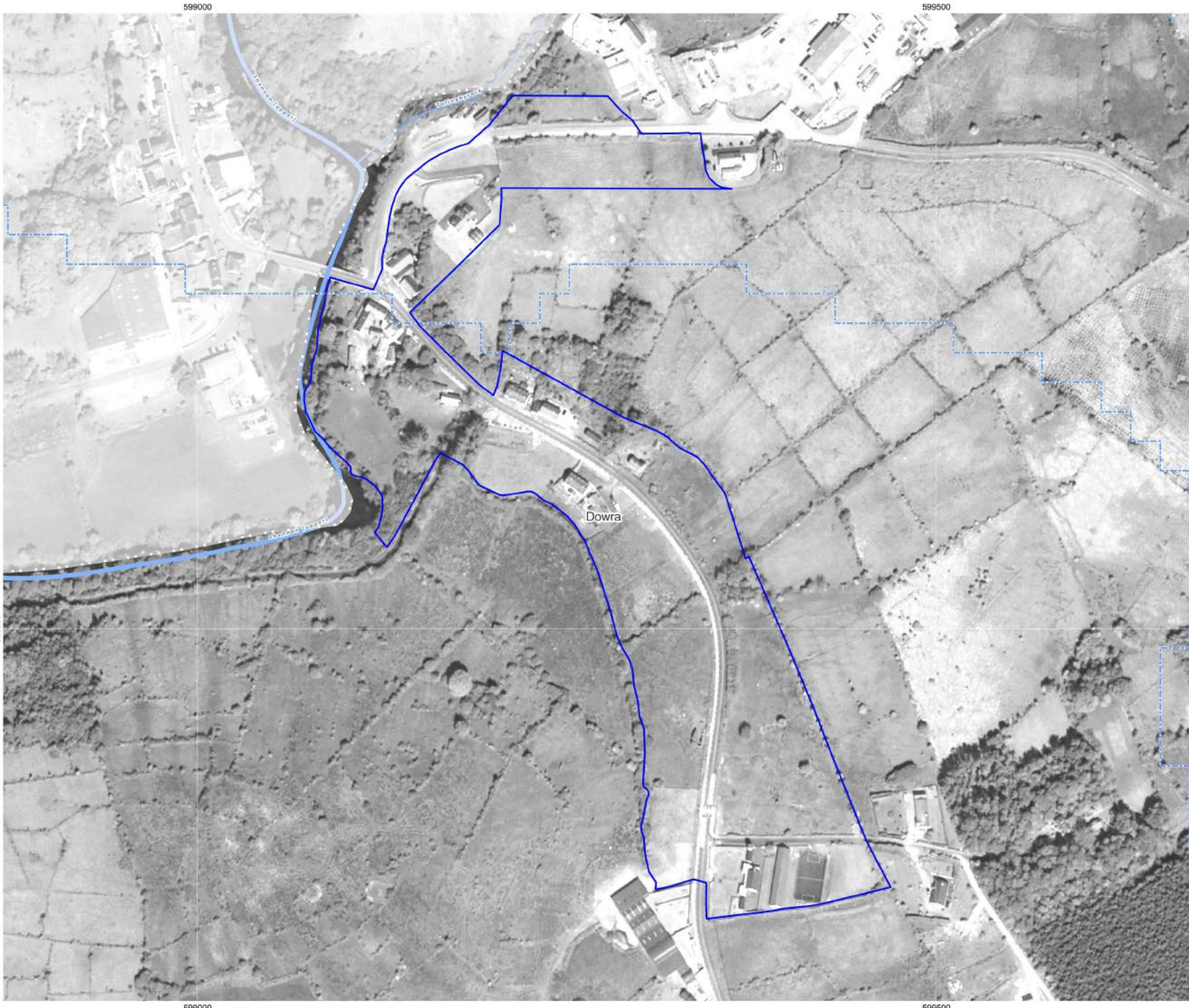
Dowra
OPW Catchment Flood
Risk Assessment &
Management (CFRAM)
& OPW National
Indicative Fluvial
Mapping (NIFM)
All Scenarios



- Plan Boundary
 - WFD River Sub-Basins
 - Water
 - River or Stream
- CFRAM All Scenarios**
- Fluvial Present Day Scenario 0.1% AEP
 - Fluvial Mid-Range Future Scenario 0.1% AEP
 - Fluvial High-End Future Scenario 0.1% AEP
 - Coastal Present Day Scenario 0.1% AEP
 - Coastal Mid-Range Future Scenario 0.1% AEP
 - Coastal High-End Future Scenario 0.1% AEP
- NIFM All Scenarios**
- Fluvial Present Day Scenario 0.1% AEP
 - Fluvial Mid-Range Future Scenario 0.1% AEP
 - Fluvial High-End Future Scenario 0.1% AEP



Coordinates in ITM
© Google/
© OSI & EPA (CC BY 4.0) / EU DEM/
Contains Office of Public Works information
© Office of Public Works



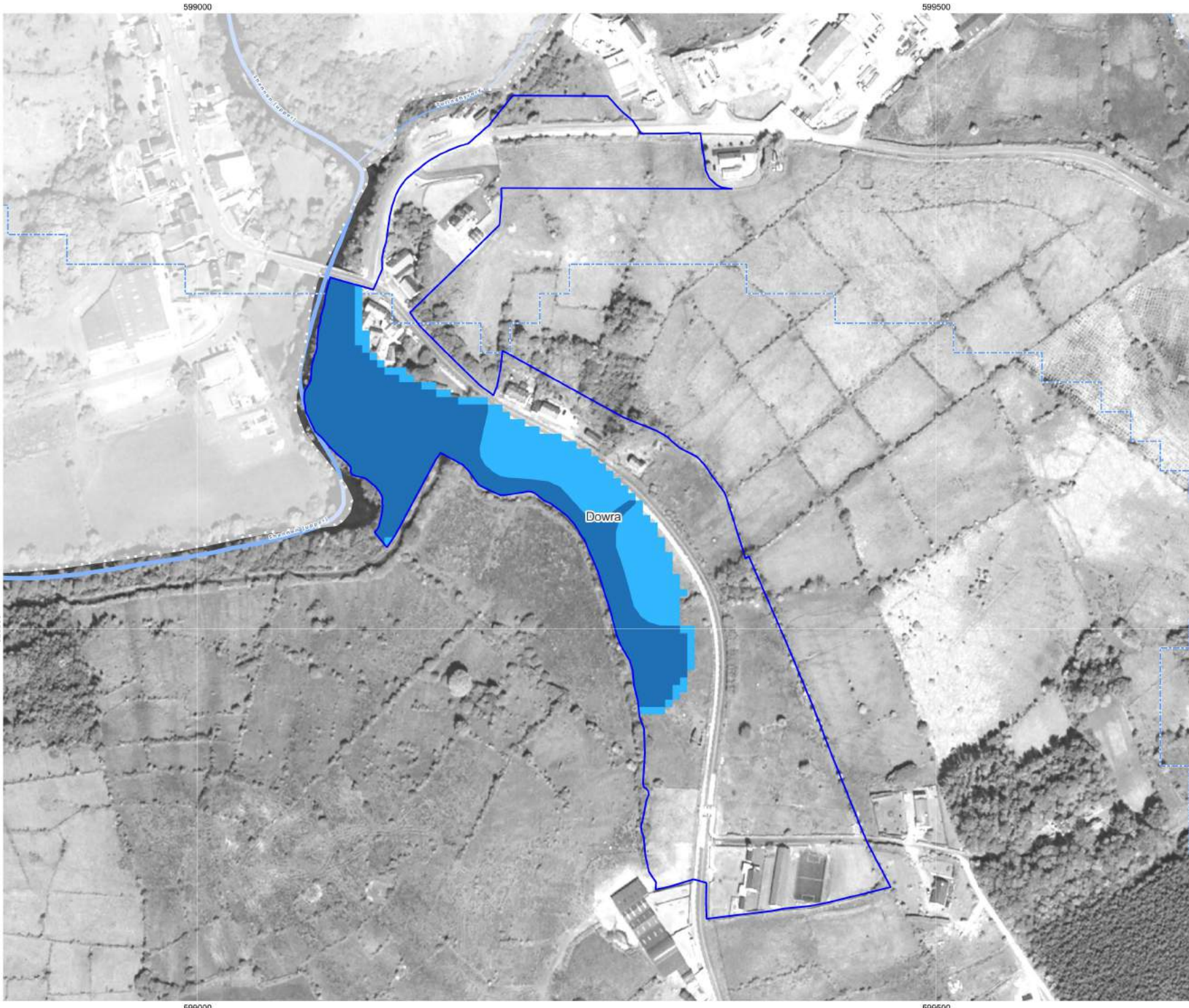
County Leitrim Development Plan 2022-2028

Dowra GSI Historical Flood Data and Groundwater Flooding Predictive Modeling

- Plan Boundary
 - WFD River Sub-Basins
 - Water
 - River or Stream
- GSI Groundwater Flooding Predictive Model**
- High Probability
 - Medium Probability
 - Low Probability
- GSI Historical Flood Data**
- Surface Water Flooding**
- Winter 2015-2016 Surface Water Flooding
- Maximum Historic Groundwater Flooding**
- Groundwater
 - Groundwater/Surface water



Coordinates in ITM
© Google/
© OSI & EPA (CC BY 4.0) / EU DEM/
Contains Irish Public Sector Data
(Geological Survey Ireland) (CC BY-NC-ND 4.0)



County Leitrim Development Plan 2022-2028

Dowra Indicative Flood Zones

- Plan Boundary
 - WFD River Sub-Basins
 - Water
 - River or Stream
- Indicative Flood Zones**
- Flood Zone A
 - Flood Zone B
- PFRA**
- Pluvial 1% AEP
 - Pluvial 0.1% AEP
 - Groundwater
- GSI Groundwater Flooding Predictive Model**
- High Probability
 - Medium Probability
 - Low Probability



Coordinates in ITM
 © Google/
 © OSI & EPA (CC BY 4.0)
 Contains Office of Public Works information
 © Office of Public Works/
 Contains Irish Public Sector Data
 (Geological Survey Ireland) (CC BY-NC-ND 4.0)

580000

580500

581000

831500

831500

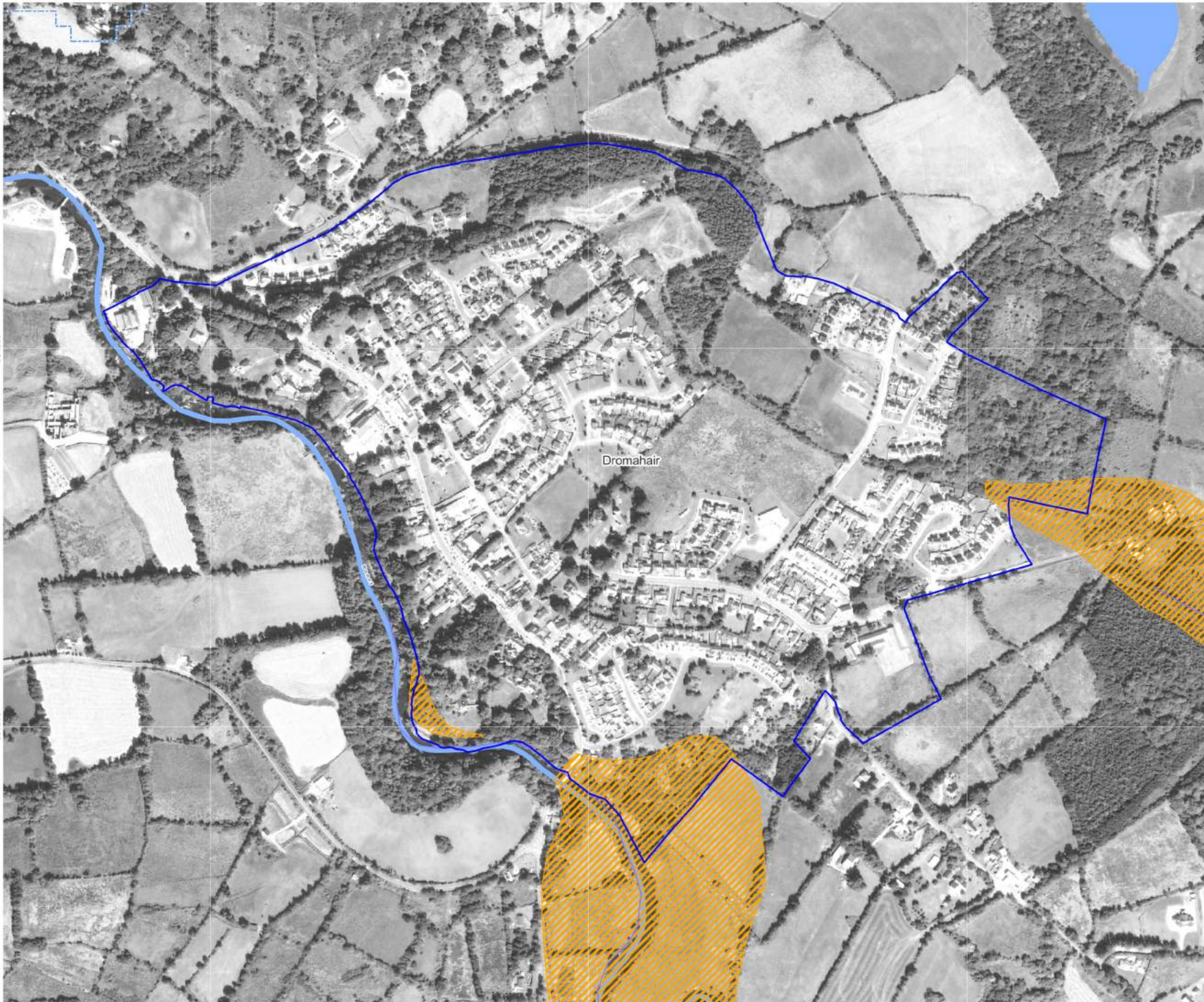
831000

831000

580000

580500

581000



County Leitrim Development Plan 2022-2028

Dromahair OPW Historical Flood Data

- Plan Boundary
- WFD River Sub-Basins
- Water
- River or Stream
- OPW Past Flood Events**
 - Single Flood Event
 - Recurring Flood Event
 - Past Flood Extent
- Land Commission**
 - Benefited Lands
- Drainage District**
 - Channel
 - Embankment
 - Benefited Lands
- Arterial Drainage Scheme**
 - Channel
 - Embankment
 - Benefited Lands



Coordinates in ITM
 © Google/
 © OSI & EPA (CC BY 4.0) / EU DEM/
 Contains Office of Public Works information
 © Office of Public Works

580000

580500

581000



831500

831500

831000

831000

580000

580500

581000

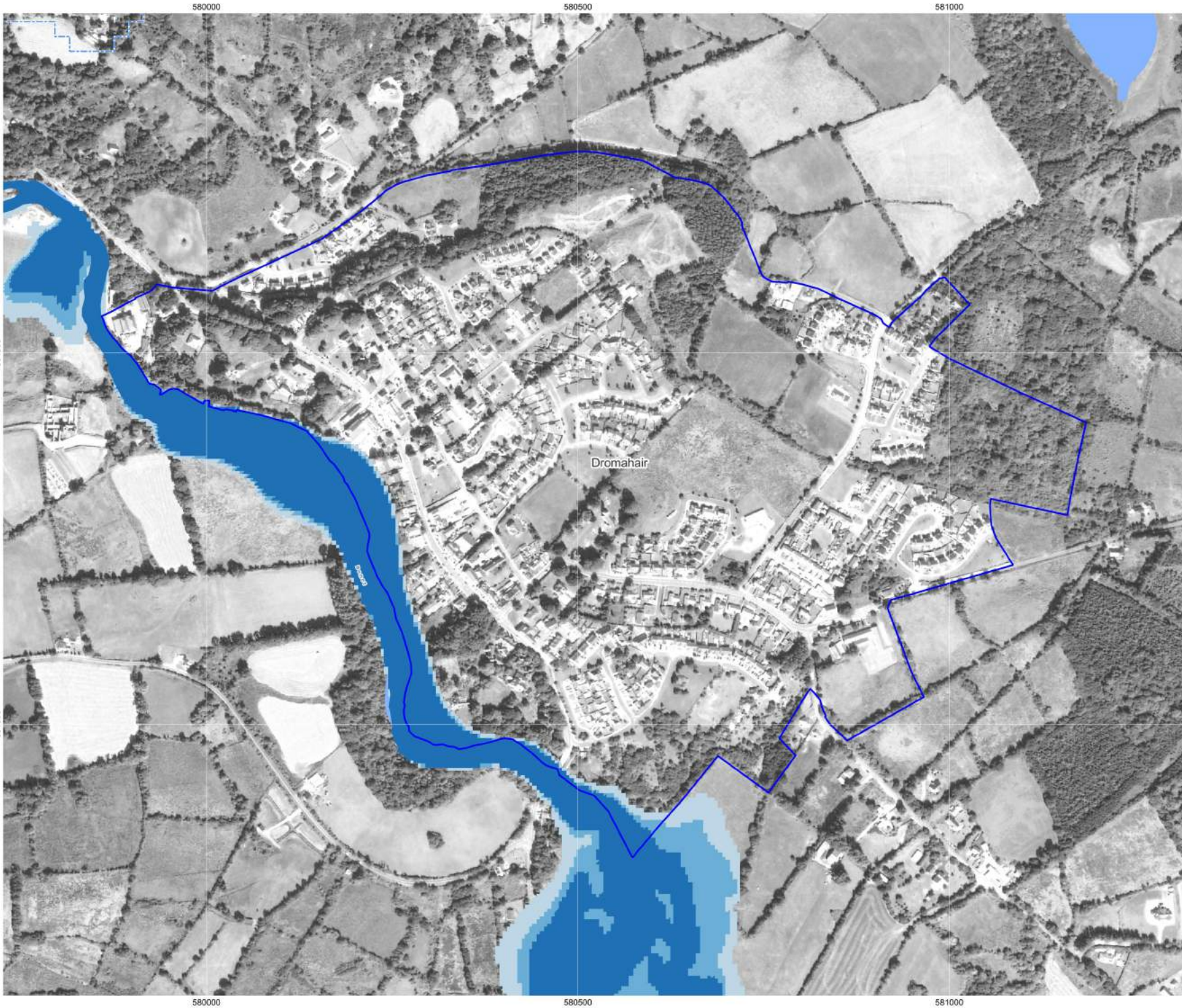
County Leitrim Development Plan 2022-2028

Dromahair
OPW Preliminary Flood
Risk Assessment (PFRA)

- Plan Boundary
- WFD River Sub-Basins
- Water
- River or Stream
- PFRA**
- Fluvial 1% AEP
- Fluvial 0.1% AEP
- Pluvial 1% AEP
- Pluvial 0.1% AEP
- Coastal 0.5% AEP
- Coastal 0.1% AEP
- Groundwater



Coordinates in ITM
© Google/
© OSI & EPA (CC BY 4.0) / EU DEM/
Contains Office of Public Works information
© Office of Public Works



County Leitrim Development Plan 2022-2028

Dromahair
OPW Catchment Flood
Risk Assessment &
Management (CFRAM)
& OPW National
Indicative Fluvial
Mapping (NIFM)
Present Day

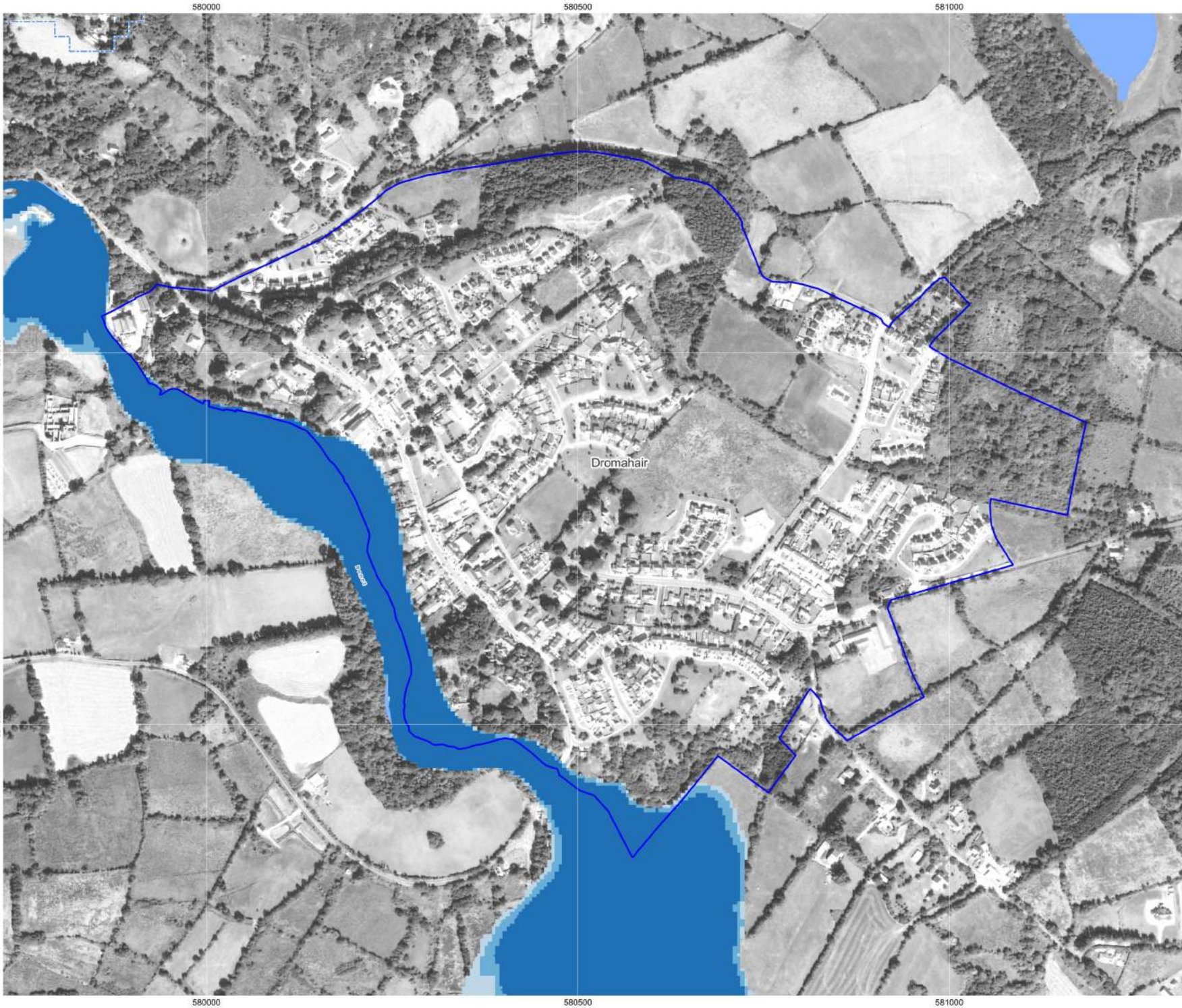
- Plan Boundary
- WFD River Sub-Basins
- Water
- River or Stream

- CFRAM Present Day**
- Fluvial 10% AEP
 - Fluvial 1% AEP
 - Fluvial 0.1% AEP
 - Coastal 10% AEP
 - Coastal 0.5% AEP
 - Coastal 0.1% AEP

- NIFM Present Day**
- Fluvial 5% AEP
 - Fluvial 1% AEP
 - Fluvial 0.1% AEP



Coordinates in ITM
© Google/
© OSI & EPA (CC BY 4.0) / EU DEM/
Contains Office of Public Works information
© Office of Public Works



County Leitrim Development Plan 2022-2028

Dromahair
OPW Catchment Flood
Risk Assessment &
Management (CFRAM)
& OPW National
Indicative Fluvial
Mapping (NIFM)
All Scenarios

- Plan Boundary
- WFD River Sub-Basins
- Water
- River or Stream

- CFRAM All Scenarios**
- Fluvial Present Day Scenario 0.1% AEP
 - Fluvial Mid-Range Future Scenario 0.1% AEP
 - Fluvial High-End Future Scenario 0.1% AEP
 - Coastal Present Day Scenario 0.1% AEP
 - Coastal Mid-Range Future Scenario 0.1% AEP
 - Coastal High-End Future Scenario 0.1% AEP

- NIFM All Scenarios**
- Fluvial Present Day Scenario 0.1% AEP
 - Fluvial Mid-Range Future Scenario 0.1% AEP
 - Fluvial High-End Future Scenario 0.1% AEP



Coordinates in ITM
© Google/
© OSI & EPA (CC BY 4.0) / EU DEM/
Contains Office of Public Works information
© Office of Public Works

580000

580500

581000

831500

831500

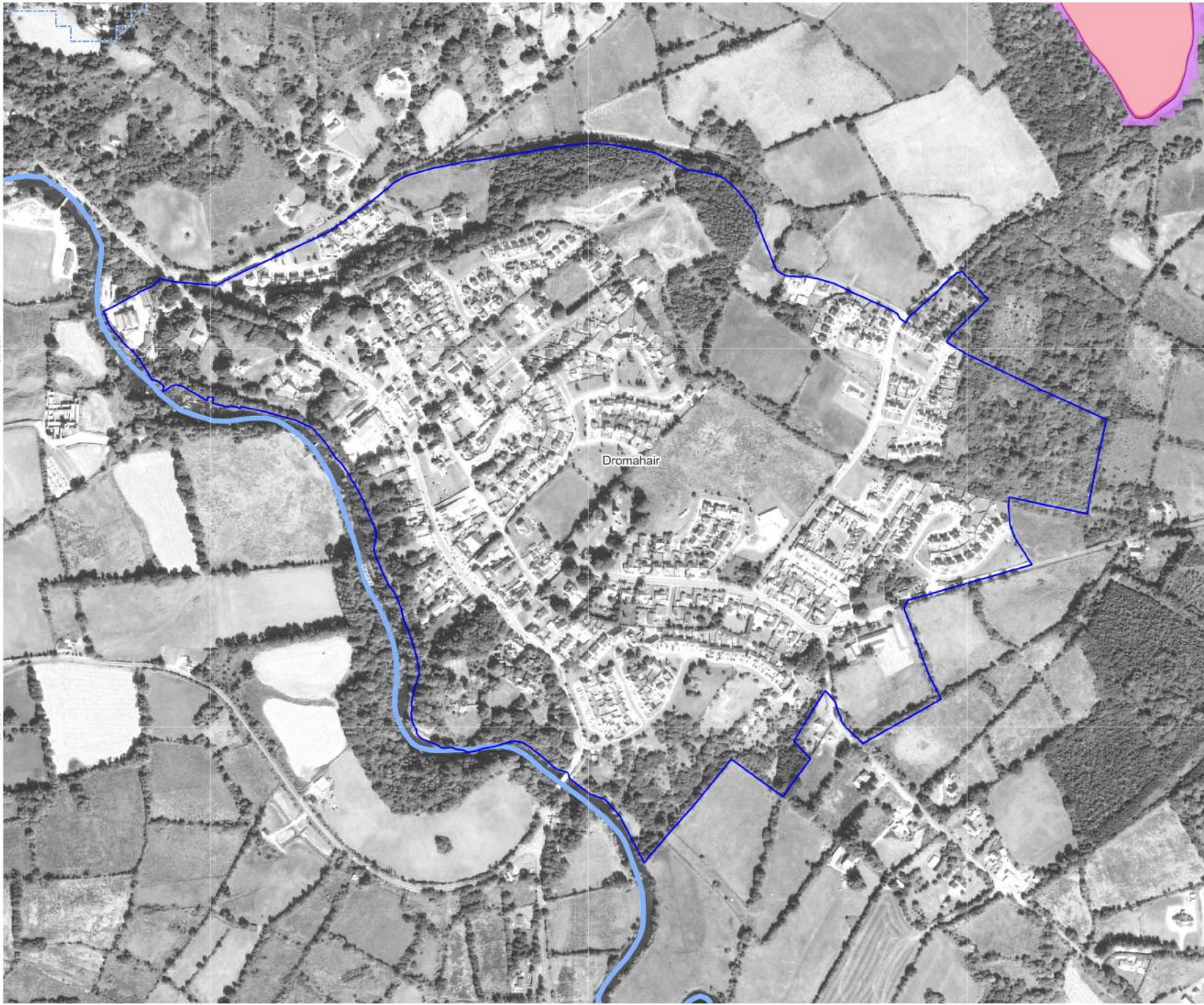
831000

831000

580000

580500

581000



County Leitrim Development Plan 2022-2028

Dromahair
GSI Historical Flood Data
and Groundwater
Flooding Predictive
Modeling

- Plan Boundary
- WFD River Sub-Basins
- Water
- River or Stream

- GSI Groundwater Flooding Predictive Model**
- High Probability
 - Medium Probability
 - Low Probability

- GSI Historical Flood Data**
- Surface Water Flooding**
- Winter 2015 - 2016 Surface Water Flooding

- Maximum Historic Groundwater Flooding**
- Groundwater
 - Groundwater/Surface water



Coordinates in ITM
© Google/
© OSI & EPA (CC BY 4.0) / EU DEM/
Contains Irish Public Sector Data
(Geological Survey Ireland) (CC BY-NC-ND 4.0)

580000

580500

581000

831500

831500

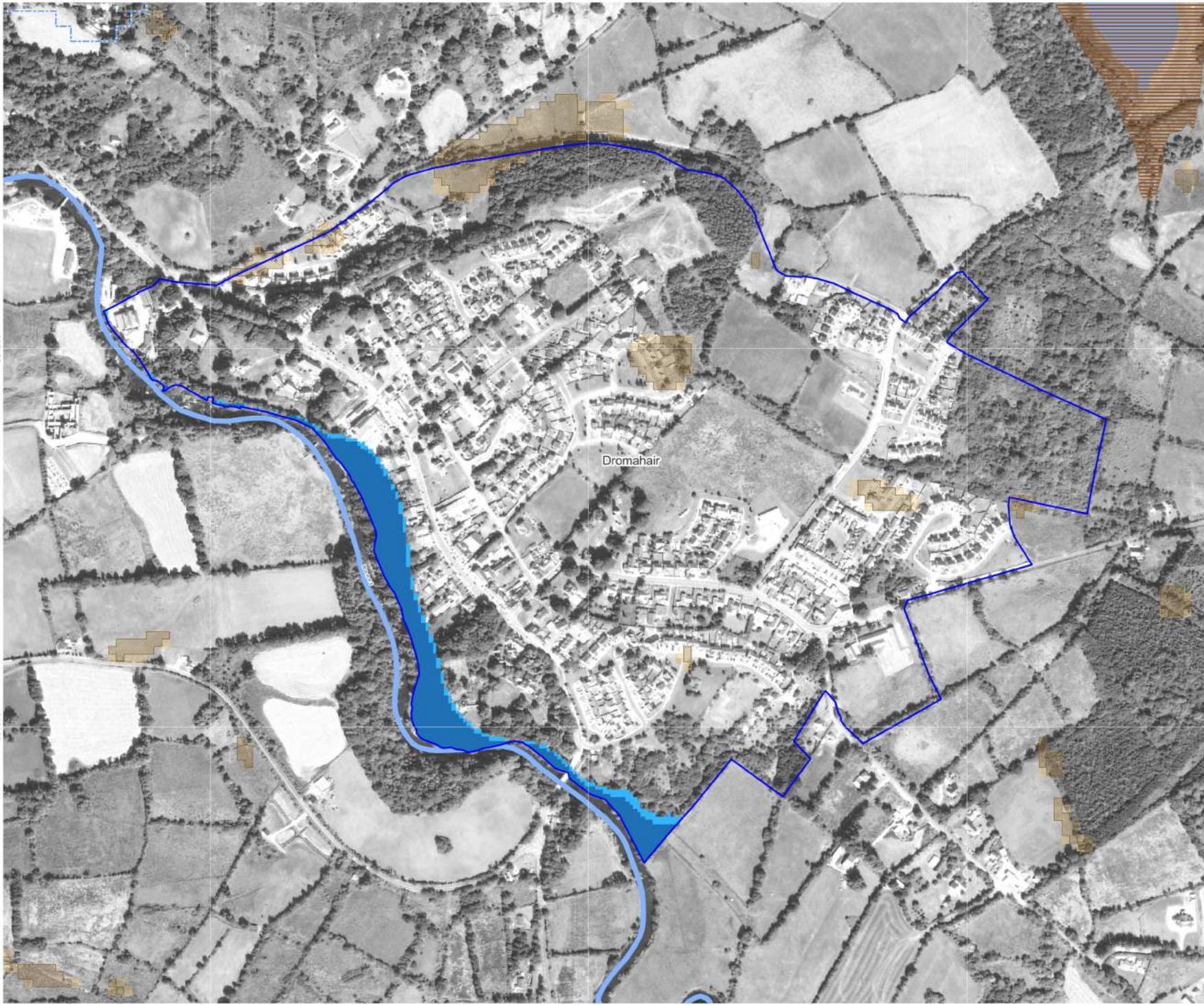
831000

831000

580000

580500

581000



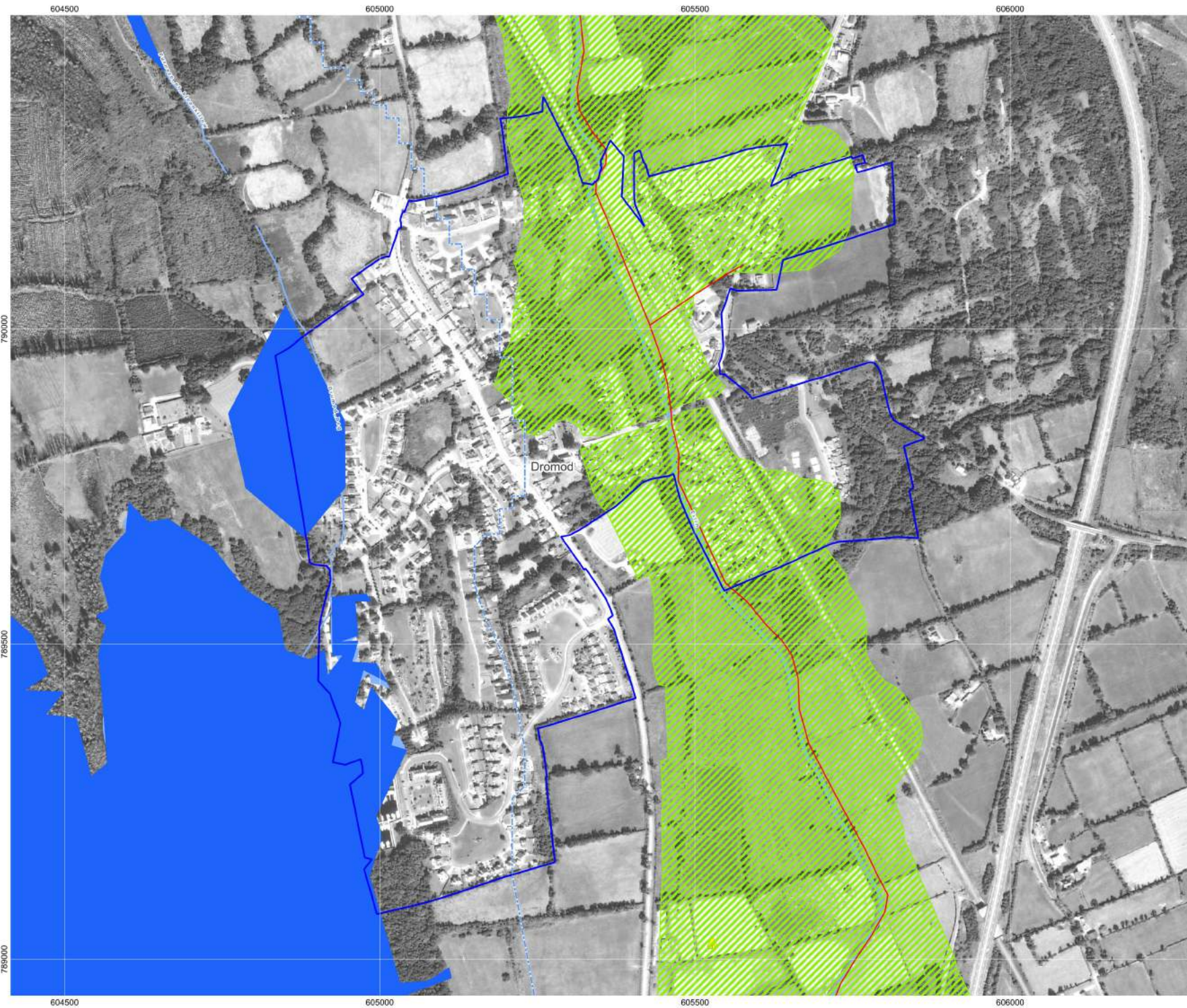
County Leitrim Development Plan 2022-2028

Dromahair Indicative Flood Zones

- Plan Boundary
- WFD River Sub-Basins
- Water
- River or Stream
- Indicative Flood Zones**
- Flood Zone A
- Flood Zone B
- PFRA**
- Pluvial 1% AEP
- Pluvial 0.1% AEP
- Groundwater
- GSI Groundwater Flooding Predictive Model**
- High Probability
- Medium Probability
- Low Probability



Coordinates in ITM
© Google/
© OSI & EPA (CC BY 4.0)
Contains Office of Public Works information
© Office of Public Works/
Contains Irish Public Sector Data
(Geological Survey Ireland) (CC BY-NC-ND 4.0)



County Leitrim Development Plan 2022-2028

Dromod OPW Historical Flood Data

- Plan Boundary
- WFD River Sub-Basins
- Water
- River or Stream
- OPW Past Flood Events**
 - Single Flood Event
 - Recurring Flood Event
 - Past Flood Extent
- Land Commission**
 - Benefited Lands
- Drainage District**
 - Channel
 - Embankment
 - Benefited Lands
- Arterial Drainage Scheme**
 - Channel
 - Embankment
 - Benefited Lands



Coordinates in ITM
 © Google/
 © OSI & EPA (CC BY 4.0) / EU DEM/
 Contains Office of Public Works information
 © Office of Public Works



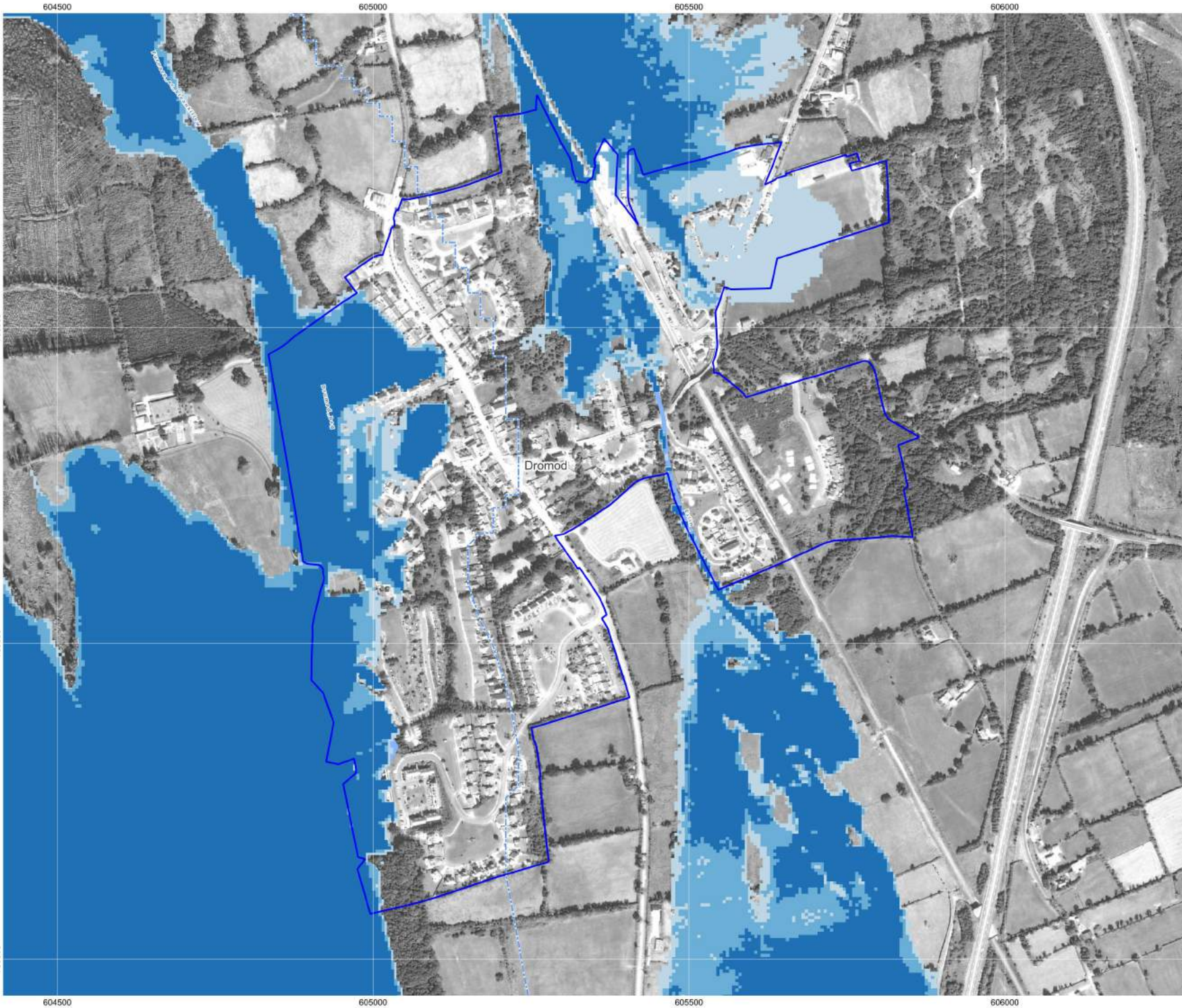
County Leitrim Development Plan 2022-2028

Dromod OPW Preliminary Flood Risk Assessment (PFRA)

- Plan Boundary
- WFD River Sub-Basins
- Water
- River or Stream
- PFRA**
- Fluvial 1% AEP
- Fluvial 0.1% AEP
- Pluvial 1% AEP
- Pluvial 0.1% AEP
- Coastal 0.5% AEP
- Coastal 0.1% AEP
- Groundwater



Coordinates in ITM
© Google/
© OSI & EPA (CC BY 4.0) / EU DEM/
Contains Office of Public Works information
© Office of Public Works



County Leitrim Development Plan 2022-2028

Dromod
OPW Catchment Flood
Risk Assessment &
Management (CFRAM)
& OPW National
Indicative Fluvial
Mapping (NIFM)
Present Day

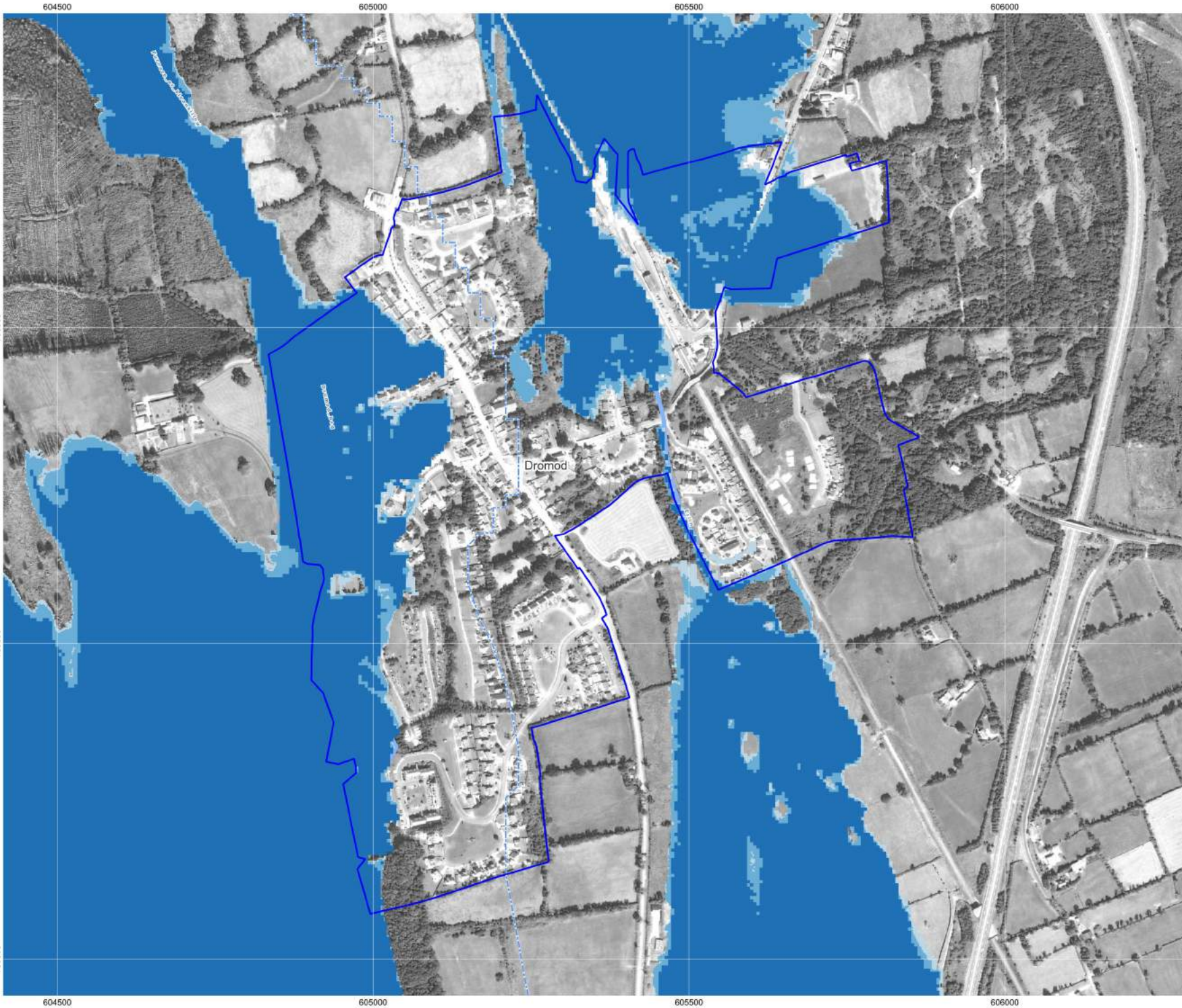
- Plan Boundary
- WFD River Sub-Basins
- Water
- River or Stream

- CFRAM Present Day**
- Fluvial 10% AEP
 - Fluvial 1% AEP
 - Fluvial 0.1% AEP
 - Coastal 10% AEP
 - Coastal 0.5% AEP
 - Coastal 0.1% AEP

- NIFM Present Day**
- Fluvial 5% AEP
 - Fluvial 1% AEP
 - Fluvial 0.1% AEP



Coordinates in ITM
© Google/
© OSI & EPA (CC BY 4.0) / EU DEM/
Contains Office of Public Works information
© Office of Public Works



County Leitrim Development Plan 2022-2028

Dromod
OPW Catchment Flood
Risk Assessment &
Management (CFRAM)
& OPW National
Indicative Fluvial
Mapping (NIFM)
All Scenarios

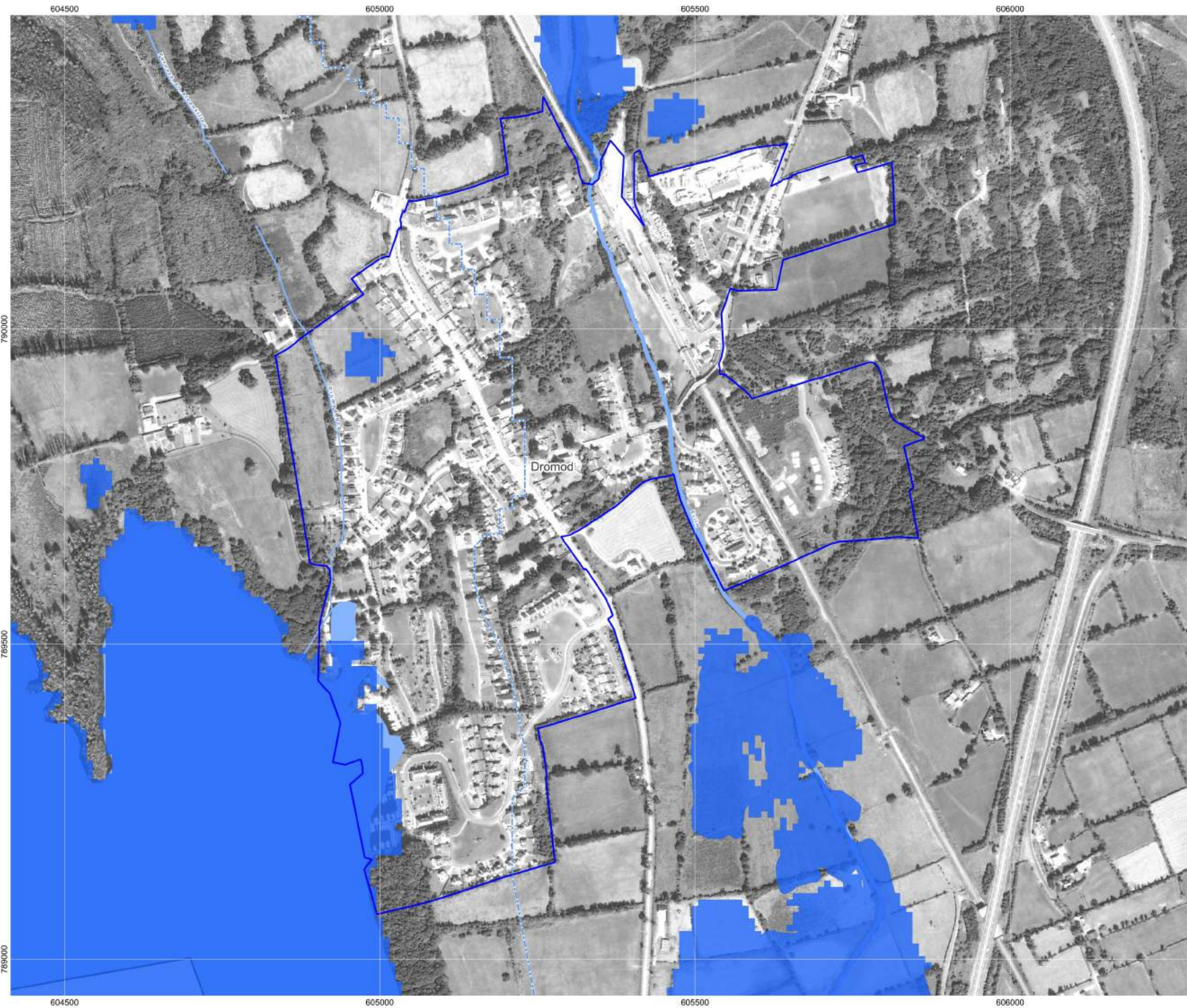
- Plan Boundary
- WFD River Sub-Basins
- Water
- River or Stream

- CFRAM All Scenarios**
- Fluvial Present Day Scenario 0.1% AEP
 - Fluvial Mid-Range Future Scenario 0.1% AEP
 - Fluvial High-End Future Scenario 0.1% AEP
 - Coastal Present Day Scenario 0.1% AEP
 - Coastal Mid-Range Future Scenario 0.1% AEP
 - Coastal High-End Future Scenario 0.1% AEP

- NIFM All Scenarios**
- Fluvial Present Day Scenario 0.1% AEP
 - Fluvial Mid-Range Future Scenario 0.1% AEP
 - Fluvial High-End Future Scenario 0.1% AEP



Coordinates in ITM
© Google/
© OSI & EPA (CC BY 4.0) / EU DEM/
Contains Office of Public Works information
© Office of Public Works



County Leitrim Development Plan 2022-2028

Dromod
GSI Historical Flood Data
and Groundwater
Flooding Predictive
Modeling

- Plan Boundary
- WFD River Sub-Basins
- Water
- River or Stream

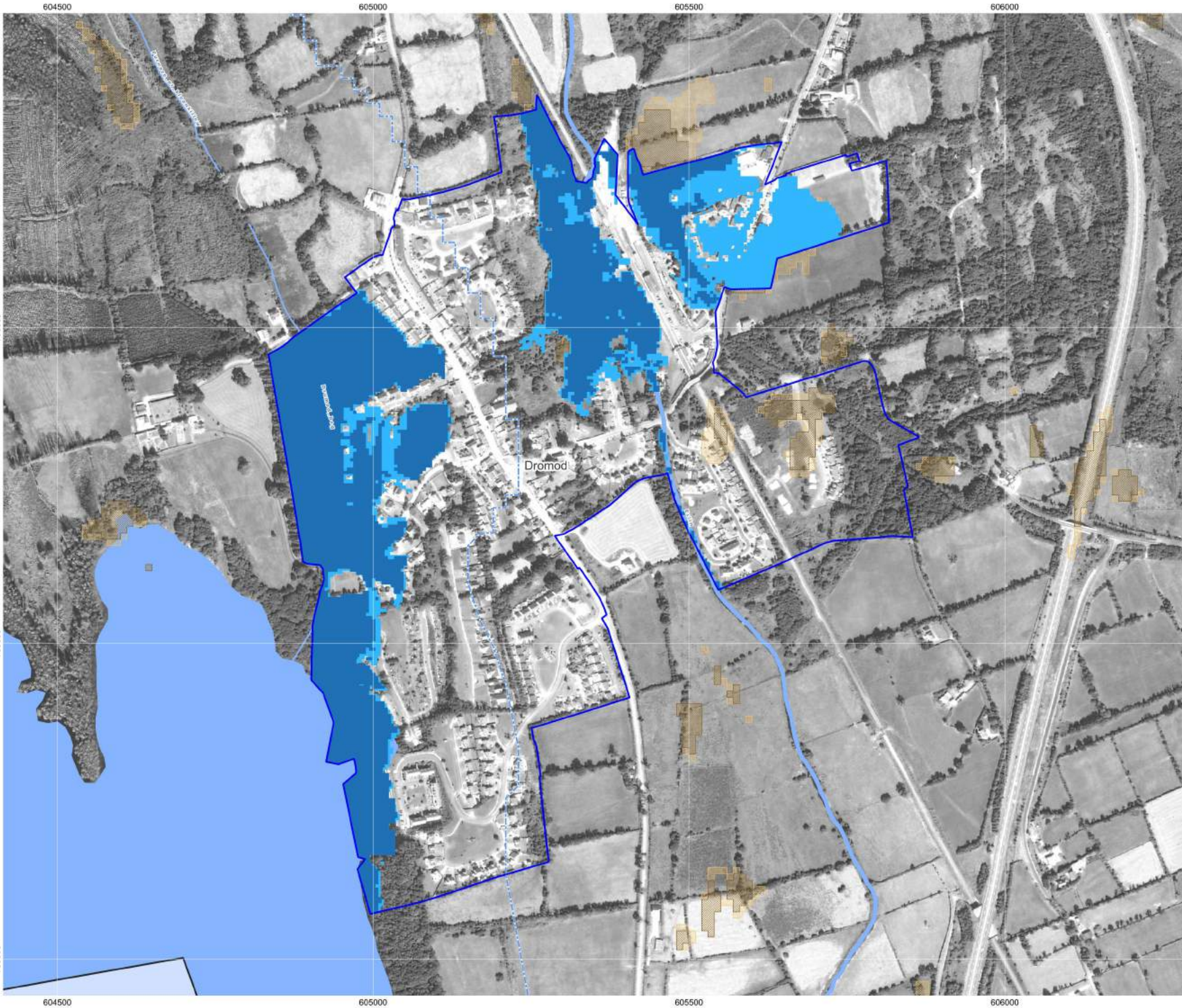
- GSI Groundwater Flooding Predictive Model**
- High Probability
 - Medium Probability
 - Low Probability

- GSI Historical Flood Data**
- Surface Water Flooding**
- Winter 2015 - 2016 Surface Water Flooding

- Maximum Historic Groundwater Flooding**
- Groundwater
 - Groundwater/Surface water



Coordinates in ITM
© Google/
© OSI & EPA (CC BY 4.0) / EU DEM/
Contains Irish Public Sector Data
(Geological Survey Ireland) (CC BY-NC-ND 4.0)



County Leitrim Development Plan 2022-2028

Dromod Indicative Flood Zones

- Plan Boundary
- WFD River Sub-Basins
- Water
- River or Stream

- ### Indicative Flood Zones
- Flood Zone A
 - Flood Zone B

- ### PFRA
- Pluvial 1% AEP
 - Pluvial 0.1% AEP
 - Groundwater

- ### GSI Groundwater Flooding Predictive Model
- High Probability
 - Medium Probability
 - Low Probability



Coordinates in ITM
 © Google/
 © OSI & EPA (CC BY 4.0)
 Contains Office of Public Works information
 © Office of Public Works/
 Contains Irish Public Sector Data
 (Geological Survey Ireland) (CC BY-NC-ND 4.0)

601500

602000

8085000

8086000

8085000

8086000

601500

602000

County Leitrim Development Plan 2022-2028

Drumcong OPW Historical Flood Data



- Plan Boundary
- WFD River Sub-Basins
- Water
- River or Stream
- OPW Past Flood Events**
 - Single Flood Event
 - Recurring Flood Event
 - Past Flood Extent
- Land Commission**
 - Benefited Lands
- Drainage District**
 - Channel
 - Embankment
 - Benefited Lands
- Arterial Drainage Scheme**
 - Channel
 - Embankment
 - Benefited Lands



Coordinates in ITM
© Google/
© OSI & EPA (CC BY 4.0) / EU DEM/
Contains Office of Public Works information
© Office of Public Works

601500

602000

County Leitrim Development Plan 2022-2028

Drumcong OPW Preliminary Flood Risk Assessment (PFRA)

808500

808600

808500

808600

601500

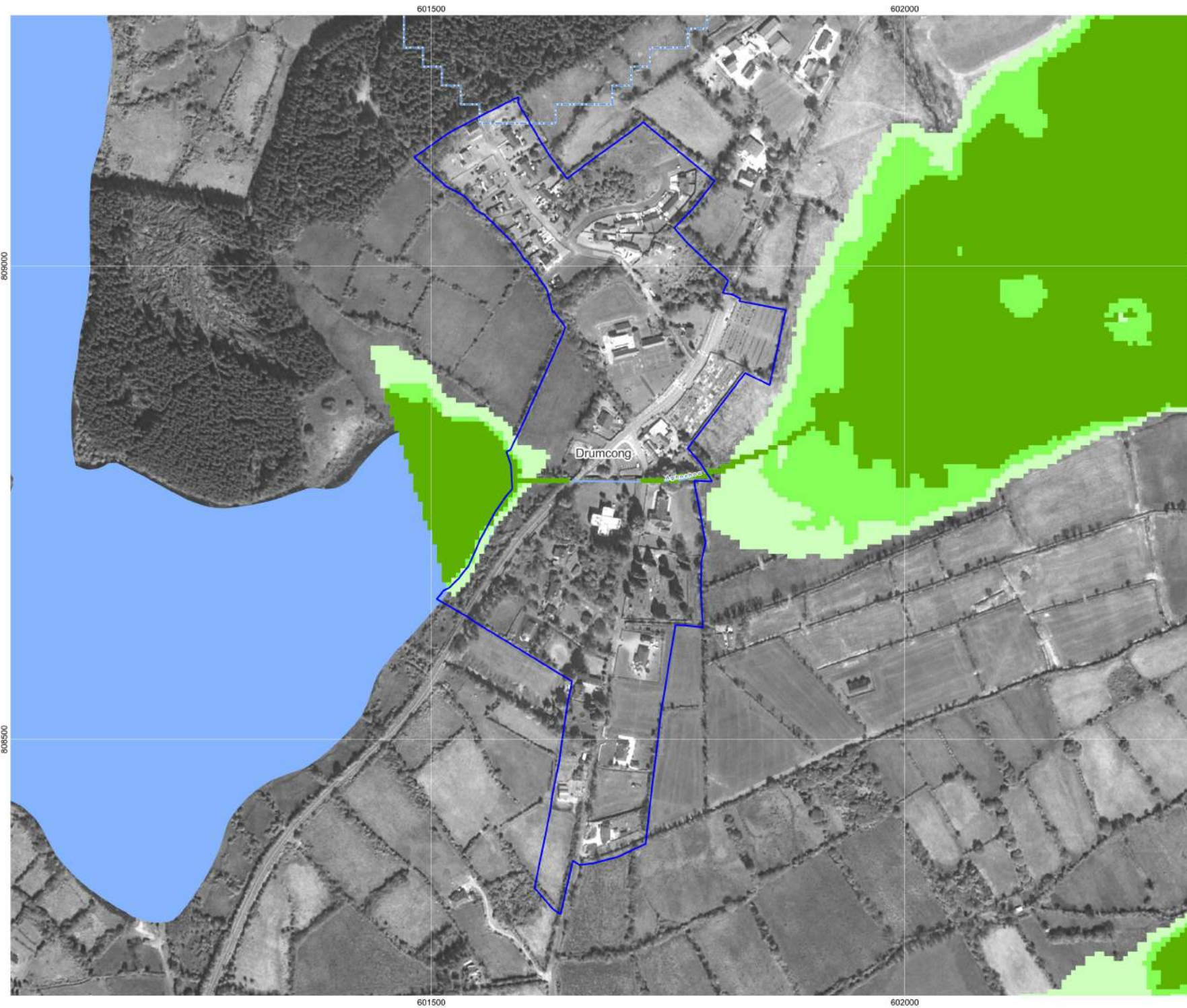
602000



- Plan Boundary
- WFD River Sub-Basins
- Water
- River or Stream
- PFRA**
- Fluvial 1% AEP
- Fluvial 0.1% AEP
- Pluvial 1% AEP
- Pluvial 0.1% AEP
- Coastal 0.5% AEP
- Coastal 0.1% AEP
- Groundwater



Coordinates in ITM
 © Google/
 © OSI & EPA (CC BY 4.0) / EU DEM/
 Contains Office of Public Works information
 © Office of Public Works



County Leitrim Development Plan 2022-2028

Drumcong
OPW Catchment Flood
Risk Assessment &
Management (CFRAM)
& OPW National
Indicative Fluvial
Mapping (NIFM)
Present Day

- Plan Boundary
- WFD River Sub-Basins
- Water
- River or Stream

CFRAM Present Day

- Fluvial 10% AEP
- Fluvial 1% AEP
- Fluvial 0.1% AEP
- Coastal 10% AEP
- Coastal 0.5% AEP
- Coastal 0.1% AEP

NIFM Present Day

- Fluvial 5% AEP
- Fluvial 1% AEP
- Fluvial 0.1% AEP



Coordinates in ITM
© Google/
© OSI & EPA (CC BY 4.0) / EU DEM/
Contains Office of Public Works information
© Office of Public Works

601500

602000

8085000

8086000

8085000





8086000

601500







602000

County Leitrim Development Plan 2022-2028

Drumcong
OPW Catchment Flood
Risk Assessment &
Management (CFRAM)
& OPW National
Indicative Fluvial
Mapping (NIFM)
All Scenarios

-  Plan Boundary
-  WFD River Sub-Basins
-  Water
-  River or Stream

CFRAM All Scenarios

-  Fluvial Present Day Scenario 0.1% AEP
-  Fluvial Mid-Range Future Scenario 0.1% AEP
-  Fluvial High-End Future Scenario 0.1% AEP
-  Coastal Present Day Scenario 0.1% AEP
-  Coastal Mid-Range Future Scenario 0.1% AEP
-  Coastal High-End Future Scenario 0.1% AEP

NIFM All Scenarios

-  Fluvial Present Day Scenario 0.1% AEP
-  Fluvial Mid-Range Future Scenario 0.1% AEP
-  Fluvial High-End Future Scenario 0.1% AEP



Coordinates in ITM
© Google/
© OSI & EPA (CC BY 4.0) / EU DEM/
Contains Office of Public Works information
© Office of Public Works



County Leitrim Development Plan 2022-2028

Drumcong
GSI Historical Flood Data
and Groundwater
Flooding Predictive
Modeling

- Plan Boundary
 - WFD River Sub-Basins
 - Water
 - River or Stream
- GSI Groundwater Flooding Predictive Model**
- High Probability
 - Medium Probability
 - Low Probability
- GSI Historical Flood Data**
- Surface Water Flooding**
- Winter 2015-2016 Surface Water Flooding
- Maximum Historic Groundwater Flooding**
- Groundwater
 - Groundwater/Surface water



Coordinates in ITM
© Google/
© OSI & EPA (CC BY 4.0) / EU DEM/
Contains Irish Public Sector Data
(Geological Survey Ireland) (CC BY-NC-ND 4.0)



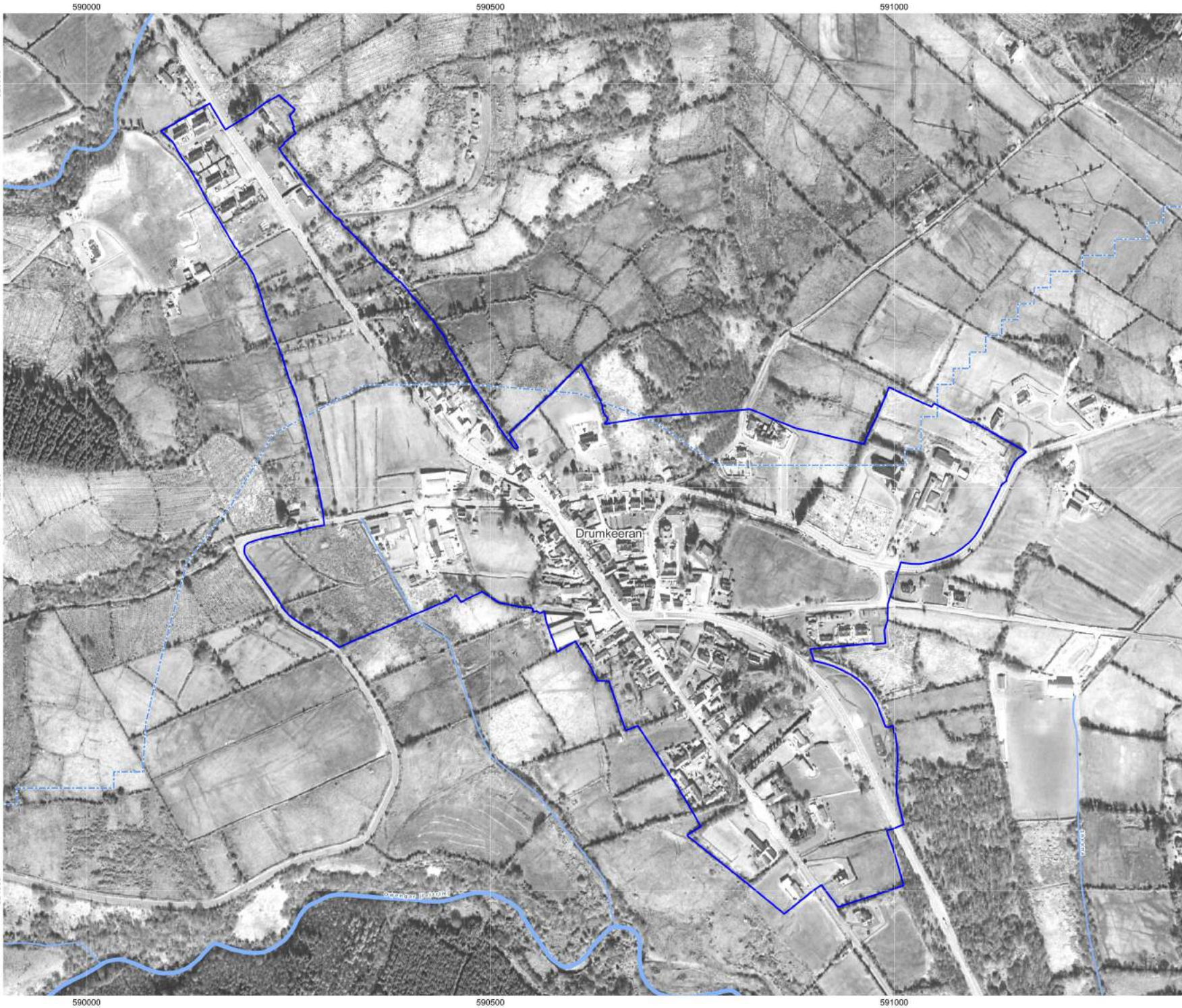
County Leitrim Development Plan 2022-2028

Drumcong Indicative Flood Zones

- Plan Boundary
- WFD River Sub-Basins
- Water
- River or Stream
- Indicative Flood Zones**
- Flood Zone A
- Flood Zone B
- PFRA**
- Pluvial 1% AEP
- Pluvial 0.1% AEP
- Groundwater
- GSI Groundwater Flooding Predictive Model**
- High Probability
- Medium Probability
- Low Probability



Coordinates in ITM
 © Google/
 © OSI & EPA (CC BY 4.0)/
 Contains Office of Public Works information
 © Office of Public Works/
 Contains Irish Public Sector Data
 (Geological Survey Ireland) (CC BY-NC-ND 4.0)



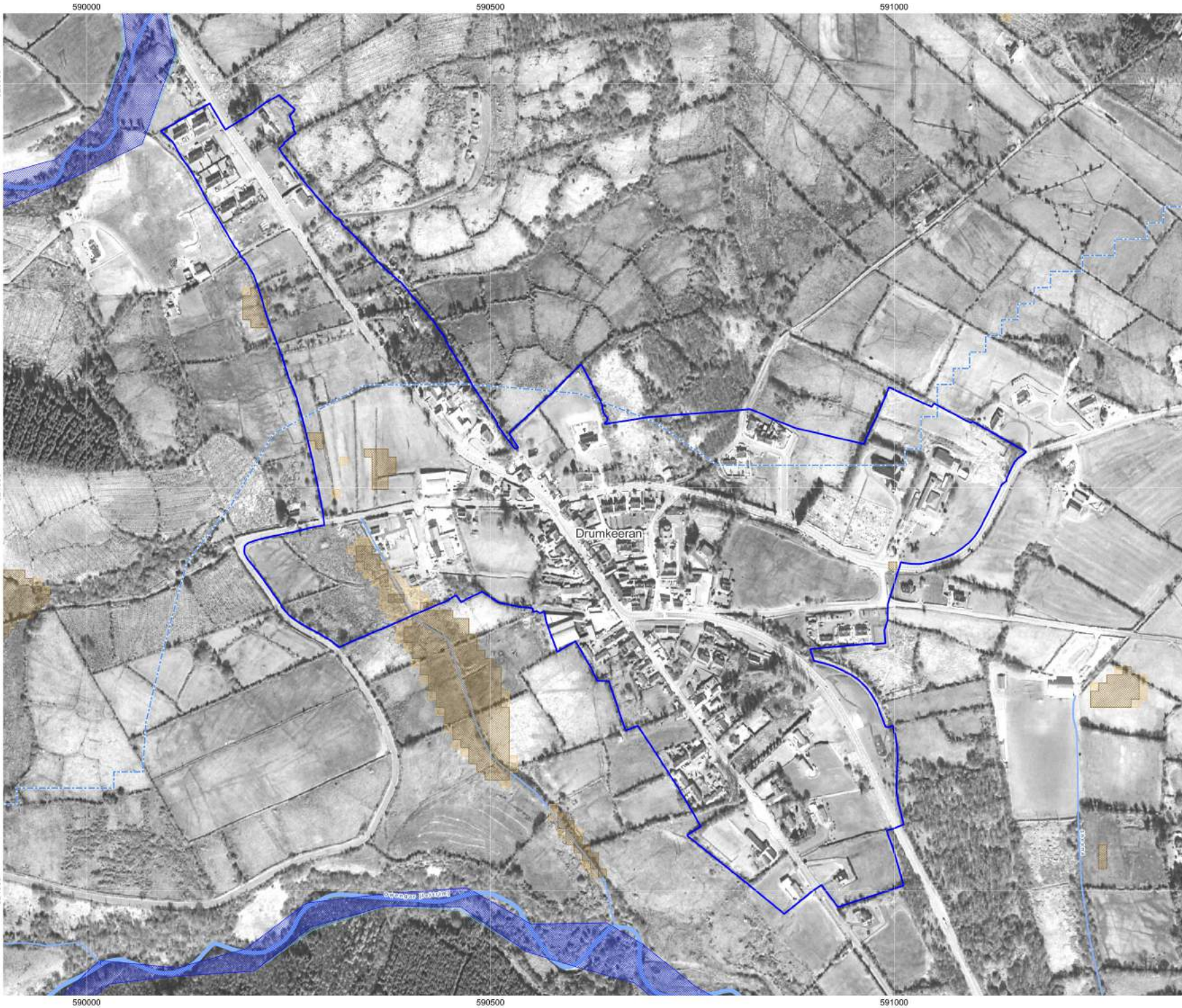
County Leitrim Development Plan 2022-2028

Drumkeeran OPW Historical Flood Data

- Plan Boundary
- WFD River Sub-Basins
- Water
- River or Stream
- OPW Past Flood Events**
 - Single Flood Event
 - Recurring Flood Event
 - Past Flood Extent
- Land Commission**
 - Benefited Lands
- Drainage District**
 - Channel
 - Embankment
 - Benefited Lands
- Arterial Drainage Scheme**
 - Channel
 - Embankment
 - Benefited Lands



Coordinates in ITM
 © Google/
 © OSI & EPA (CC BY 4.0) / EU DEM/
 Contains Office of Public Works information
 © Office of Public Works



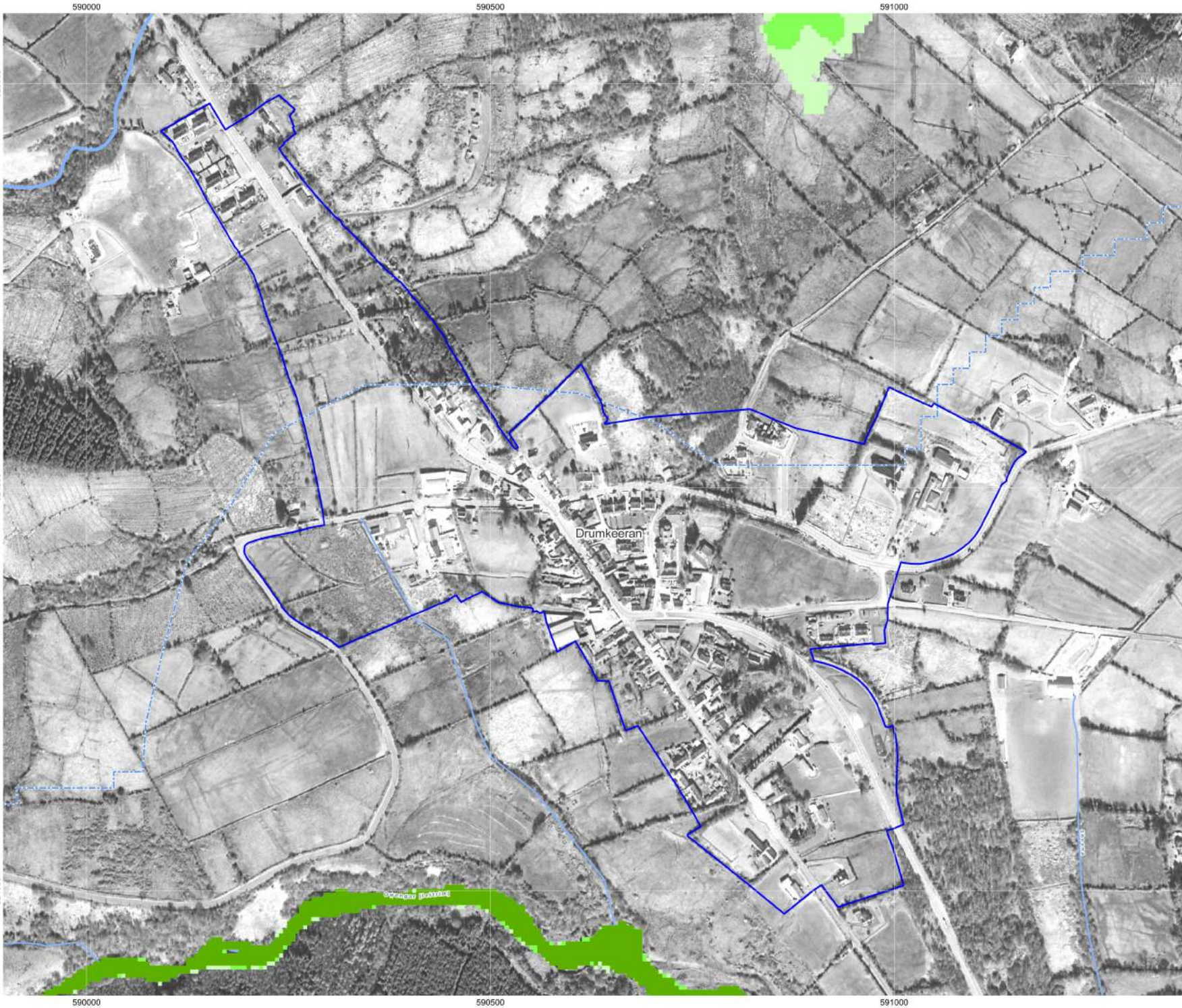
County Leitrim Development Plan 2022-2028

Drumkeeran OPW Preliminary Flood Risk Assessment (PFRA)

- Plan Boundary
 - WFD River Sub-Basins
 - Water
 - River or Stream
- PFRA**
- Fluvial 1% AEP
 - Fluvial 0.1% AEP
 - Pluvial 1% AEP
 - Pluvial 0.1% AEP
 - Coastal 0.5% AEP
 - Coastal 0.1% AEP
 - Groundwater



Coordinates in ITM
 © Google/
 © OSI & EPA (CC BY 4.0) / EU DEM/
 Contains Office of Public Works information
 © Office of Public Works



County Leitrim Development Plan 2022-2028

Drumkeeran
OPW Catchment Flood
Risk Assessment &
Management (CFRAM)
& OPW National
Indicative Fluvial
Mapping (NIFM)
Present Day

- Plan Boundary
- WFD River Sub-Basins
- Water
- River or Stream

CFRAM Present Day

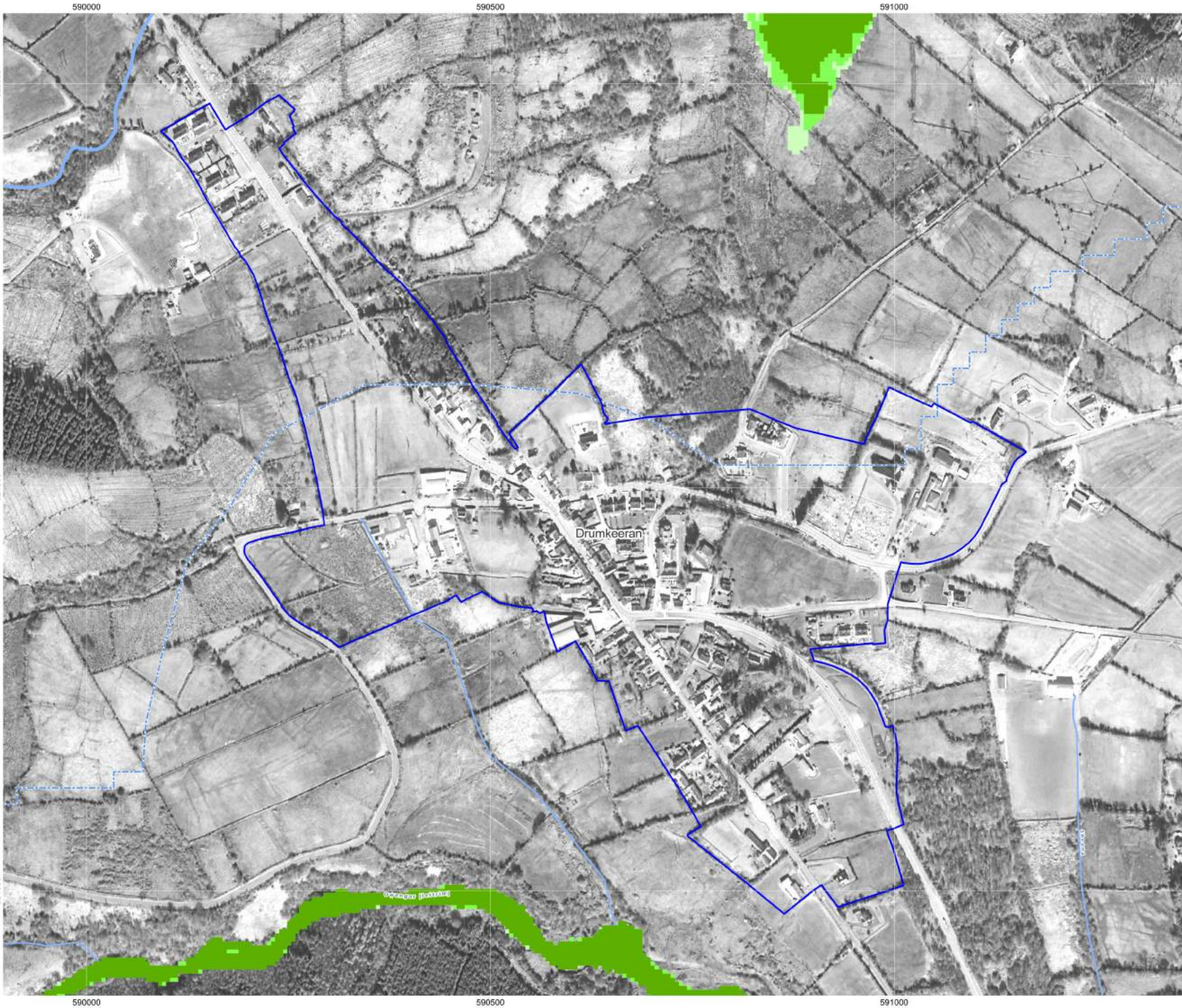
- Fluvial 10% AEP
- Fluvial 1% AEP
- Fluvial 0.1% AEP
- Coastal 10% AEP
- Coastal 0.5% AEP
- Coastal 0.1% AEP

NIFM Present Day

- Fluvial 5% AEP
- Fluvial 1% AEP
- Fluvial 0.1% AEP



Coordinates in ITM
© Google/
© OSI & EPA (CC BY 4.0) / EU DEM/
Contains Office of Public Works information
© Office of Public Works



County Leitrim Development Plan 2022-2028

Drumkeeran
OPW Catchment Flood
Risk Assessment &
Management (CFRAM)
& OPW National
Indicative Fluvial
Mapping (NIFM)
All Scenarios

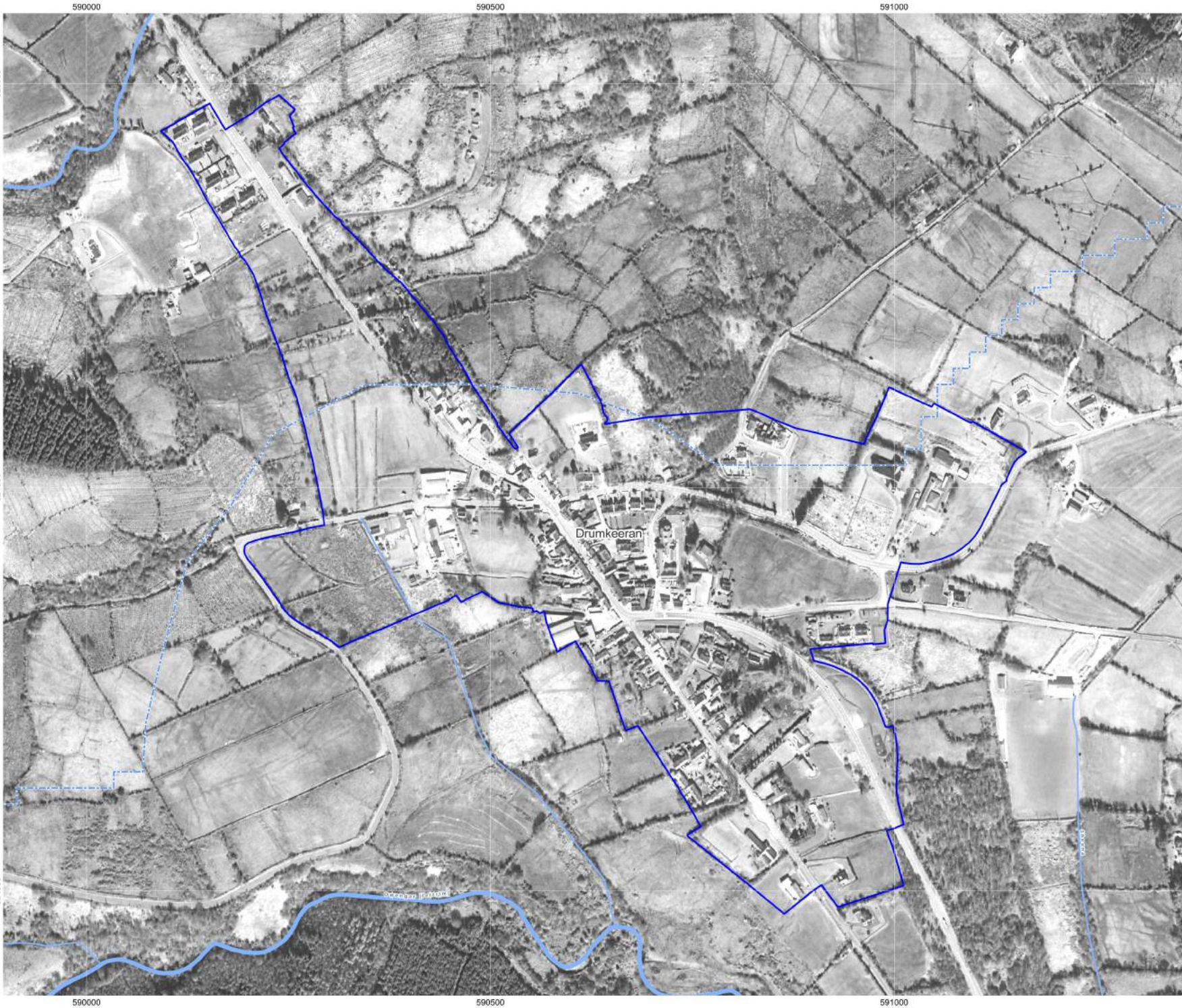
- Plan Boundary
- WFD River Sub-Basins
- Water
- River or Stream

- CFRAM All Scenarios**
- Fluvial Present Day Scenario 0.1% AEP
 - Fluvial Mid-Range Future Scenario 0.1% AEP
 - Fluvial High-End Future Scenario 0.1% AEP
 - Coastal Present Day Scenario 0.1% AEP
 - Coastal Mid-Range Future Scenario 0.1% AEP
 - Coastal High-End Future Scenario 0.1% AEP

- NIFM All Scenarios**
- Fluvial Present Day Scenario 0.1% AEP
 - Fluvial Mid-Range Future Scenario 0.1% AEP
 - Fluvial High-End Future Scenario 0.1% AEP



Coordinates in ITM
© Google/
© OSI & EPA (CC BY 4.0) / EU DEM/
Contains Office of Public Works information
© Office of Public Works



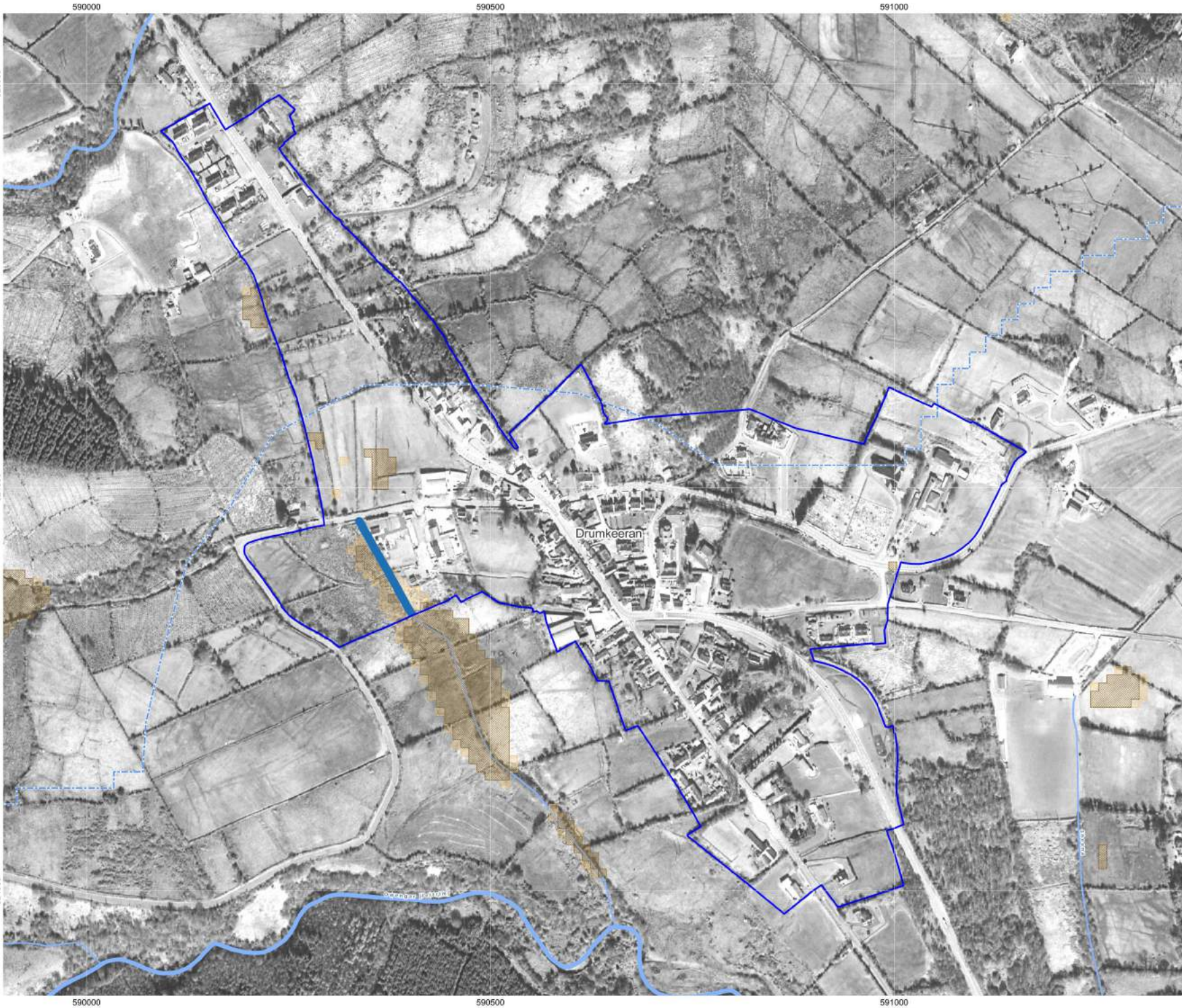
County Leitrim Development Plan 2022-2028

Drumkeeran GSI Historical Flood Data and Groundwater Flooding Predictive Modeling

- Plan Boundary
- WFD River Sub-Basins
- Water
- River or Stream
- GSI Groundwater Flooding Predictive Model**
 - High Probability
 - Medium Probability
 - Low Probability
- GSI Historical Flood Data**
 - Surface Water Flooding**
 - Winter 2015-2016 Surface Water Flooding
 - Maximum Historic Groundwater Flooding**
 - Groundwater
 - Groundwater/Surface water



Coordinates in ITM
© Google/
© OSI & EPA (CC BY 4.0) / EU DEM/
Contains Irish Public Sector Data
(Geological Survey Ireland) (CC BY-NC-ND 4.0)



County Leitrim Development Plan 2022-2028

Drumkeeran Indicative Flood Zones

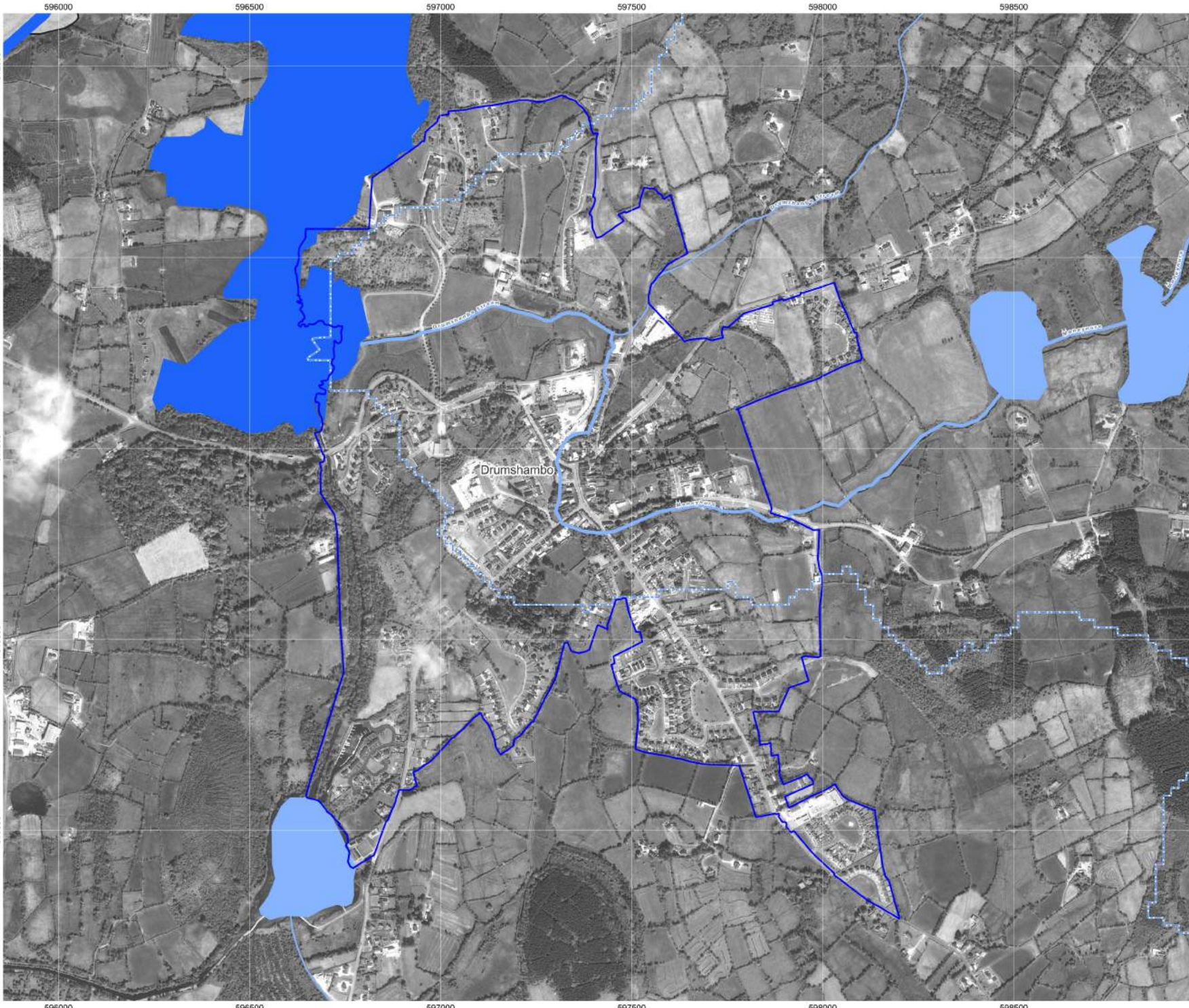
- Plan Boundary
 - WFD River Sub-Basins
 - Water
 - River or Stream
- Indicative Flood Zones**
- Flood Zone A
 - Flood Zone B
- PFRA**
- Pluvial 1% AEP
 - Pluvial 0.1% AEP
 - Groundwater
- GSI Groundwater Flooding Predictive Model**
- High Probability
 - Medium Probability
 - Low Probability



Coordinates in ITM
 © Google/
 © OSI & EPA (CC BY 4.0)
 Contains Office of Public Works information
 © Office of Public Works/
 Contains Irish Public Sector Data
 (Geological Survey Ireland) (CC BY-NC-ND 4.0)

County Leitrim Development Plan 2022-2028

Drumshambo OPW Historical Flood Data



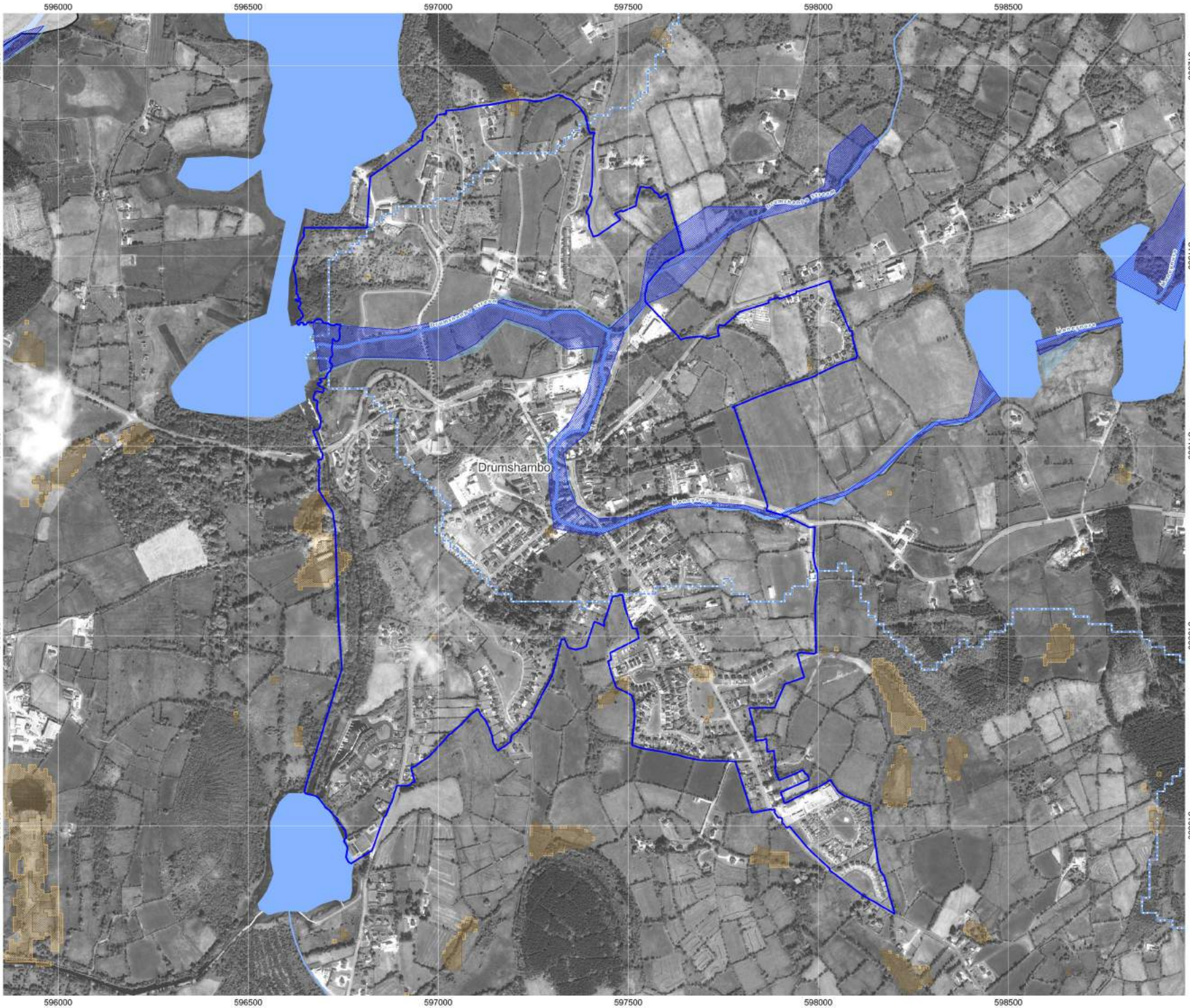
- Plan Boundary
- WFD River Sub-Basins
- Water
- River or Stream
- OPW Past Flood Events**
 - Single Flood Event
 - Recurring Flood Event
 - Past Flood Extent
- Land Commission**
 - Benefited Lands
- Drainage District**
 - Channel
 - Embankment
 - Benefited Lands
- Arterial Drainage Scheme**
 - Channel
 - Embankment
 - Benefited Lands



Coordinates in ITM
© Google/
© OSI & EPA (CC BY 4.0) / EU DEM/
Contains Office of Public Works information
© Office of Public Works

County Leitrim Development Plan 2022-2028

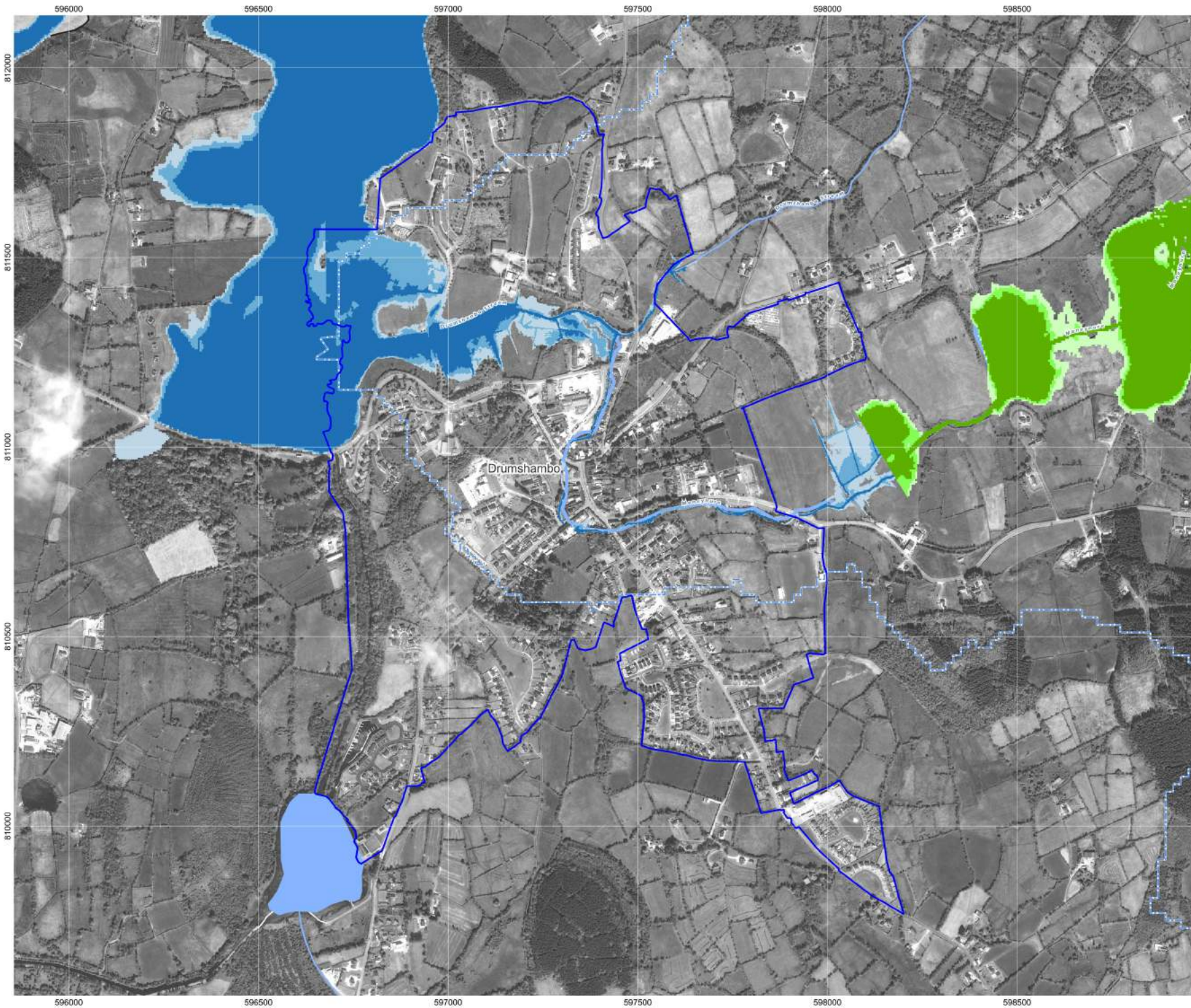
Drumshambo OPW Preliminary Flood Risk Assessment (PFRA)



- Plan Boundary
 - WFD River Sub-Basins
 - Water
 - River or Stream
- PFRA**
- Fluvial 1% AEP
 - Fluvial 0.1% AEP
 - Pluvial 1% AEP
 - Pluvial 0.1% AEP
 - Coastal 0.5% AEP
 - Coastal 0.1% AEP
 - Groundwater



Coordinates in ITM
 © Google/
 © OSI & EPA (CC BY 4.0) / EU DEM/
 Contains Office of Public Works information
 © Office of Public Works



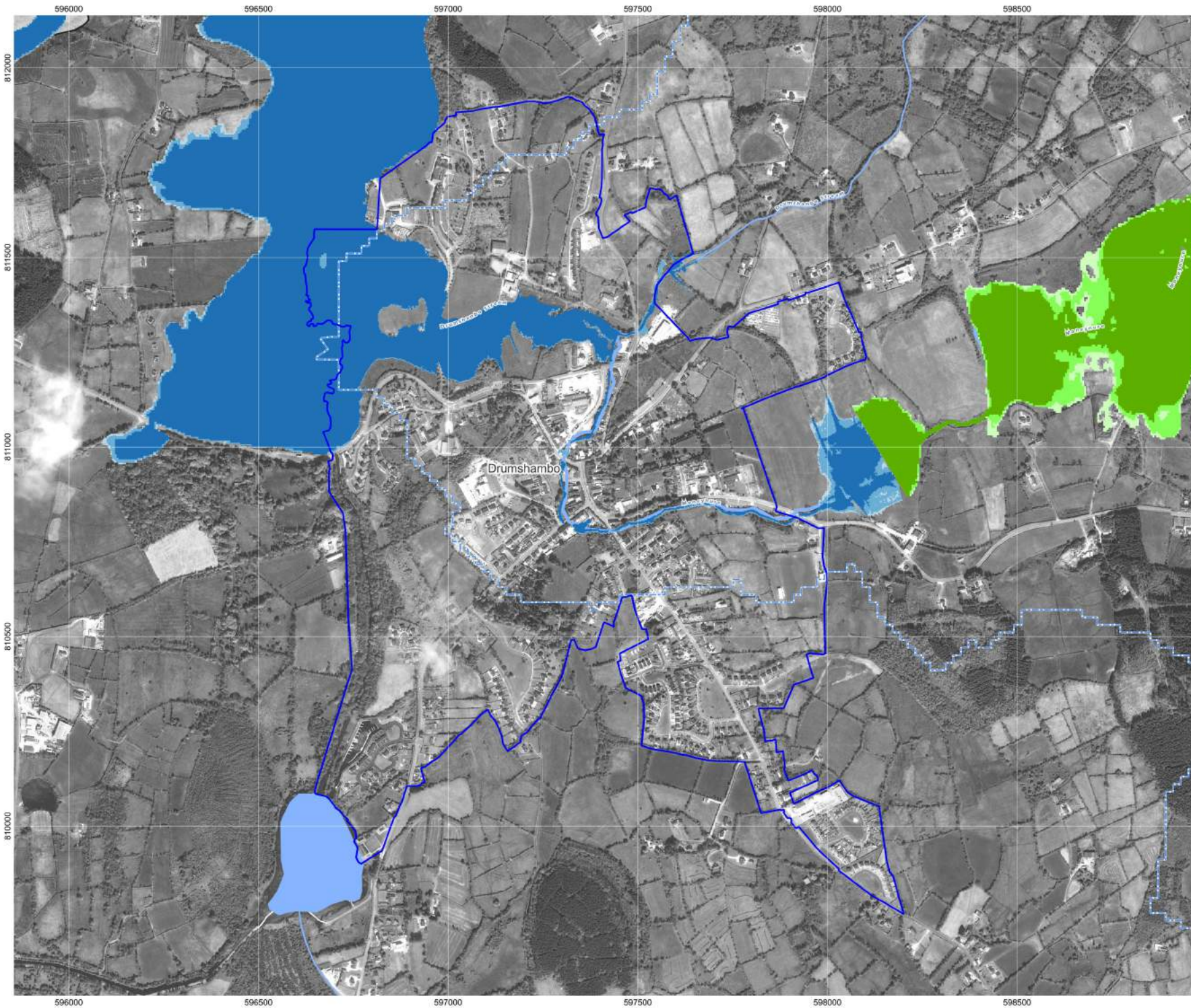
County Leitrim Development Plan 2022-2028

Drumshambo
OPW Catchment Flood
Risk Assessment &
Management (CFRAM)
& OPW National
Indicative Fluvial
Mapping (NIFM)
Present Day

- Plan Boundary
 - WFD River Sub-Basins
 - Water
 - River or Stream
- CFRAM Present Day**
- Fluvial 10% AEP
 - Fluvial 1% AEP
 - Fluvial 0.1% AEP
 - Coastal 10% AEP
 - Coastal 0.5% AEP
 - Coastal 0.1% AEP
- NIFM Present Day**
- Fluvial 5% AEP
 - Fluvial 1% AEP
 - Fluvial 0.1% AEP



Coordinates in ITM
© Google/
© OSI & EPA (CC BY 4.0) / EU DEM/
Contains Office of Public Works information
© Office of Public Works



County Leitrim Development Plan 2022-2028

Drumshambo
OPW Catchment Flood
Risk Assessment &
Management (CFRAM)
& OPW National
Indicative Fluvial
Mapping (NIFM)
All Scenarios

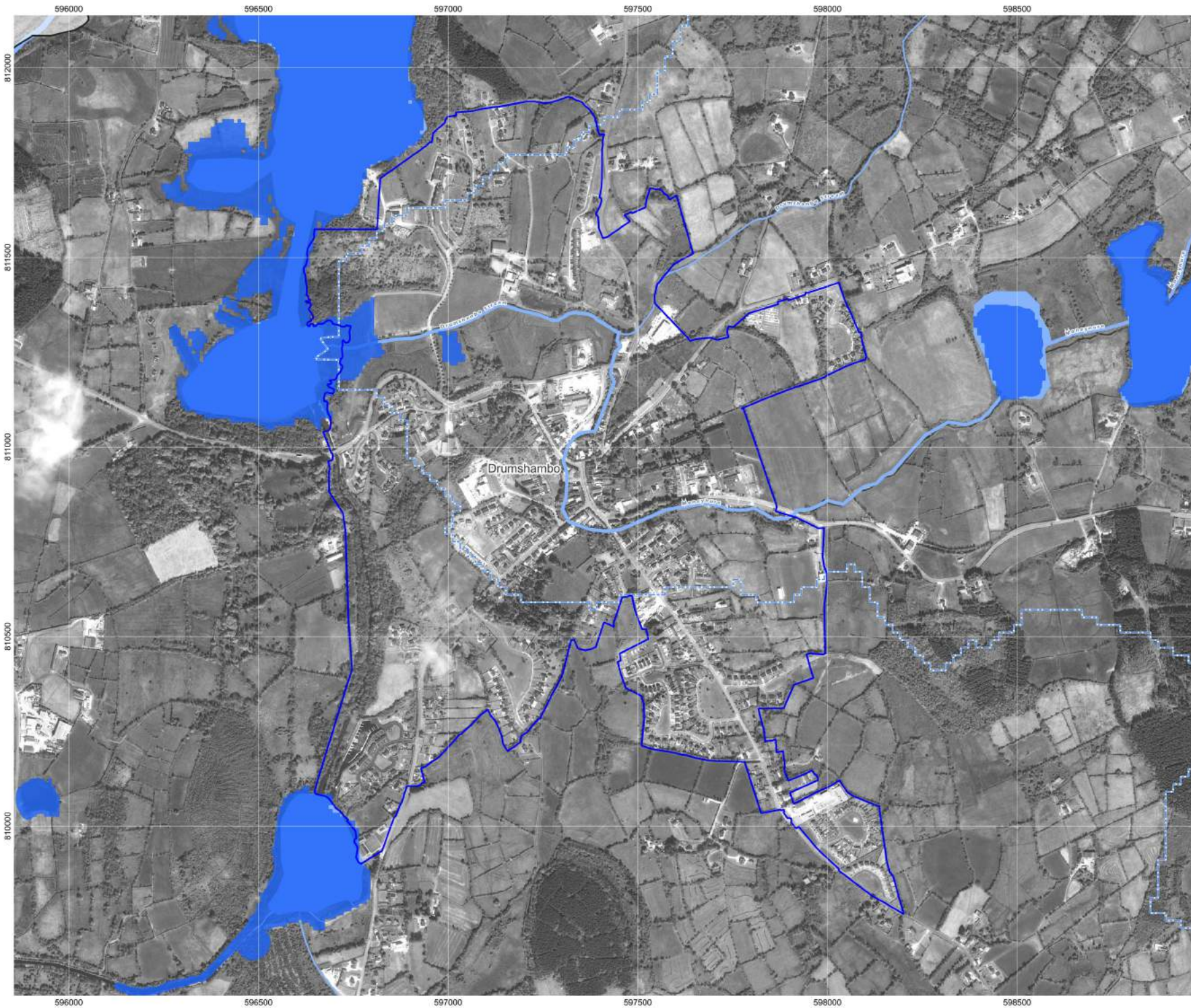
- Plan Boundary
- WFD River Sub-Basins
- Water
- River or Stream

- CFRAM All Scenarios**
- Fluvial Present Day Scenario 0.1% AEP
 - Fluvial Mid-Range Future Scenario 0.1% AEP
 - Fluvial High-End Future Scenario 0.1% AEP
 - Coastal Present Day Scenario 0.1% AEP
 - Coastal Mid-Range Future Scenario 0.1% AEP
 - Coastal High-End Future Scenario 0.1% AEP

- NIFM All Scenarios**
- Fluvial Present Day Scenario 0.1% AEP
 - Fluvial Mid-Range Future Scenario 0.1% AEP
 - Fluvial High-End Future Scenario 0.1% AEP



Coordinates in ITM
© Google/
© OSI & EPA (CC BY 4.0) / EU DEM/
Contains Office of Public Works information
© Office of Public Works



County Leitrim Development Plan 2022-2028

Drumshambo
GSI Historical Flood Data
and Groundwater
Flooding Predictive
Modeling

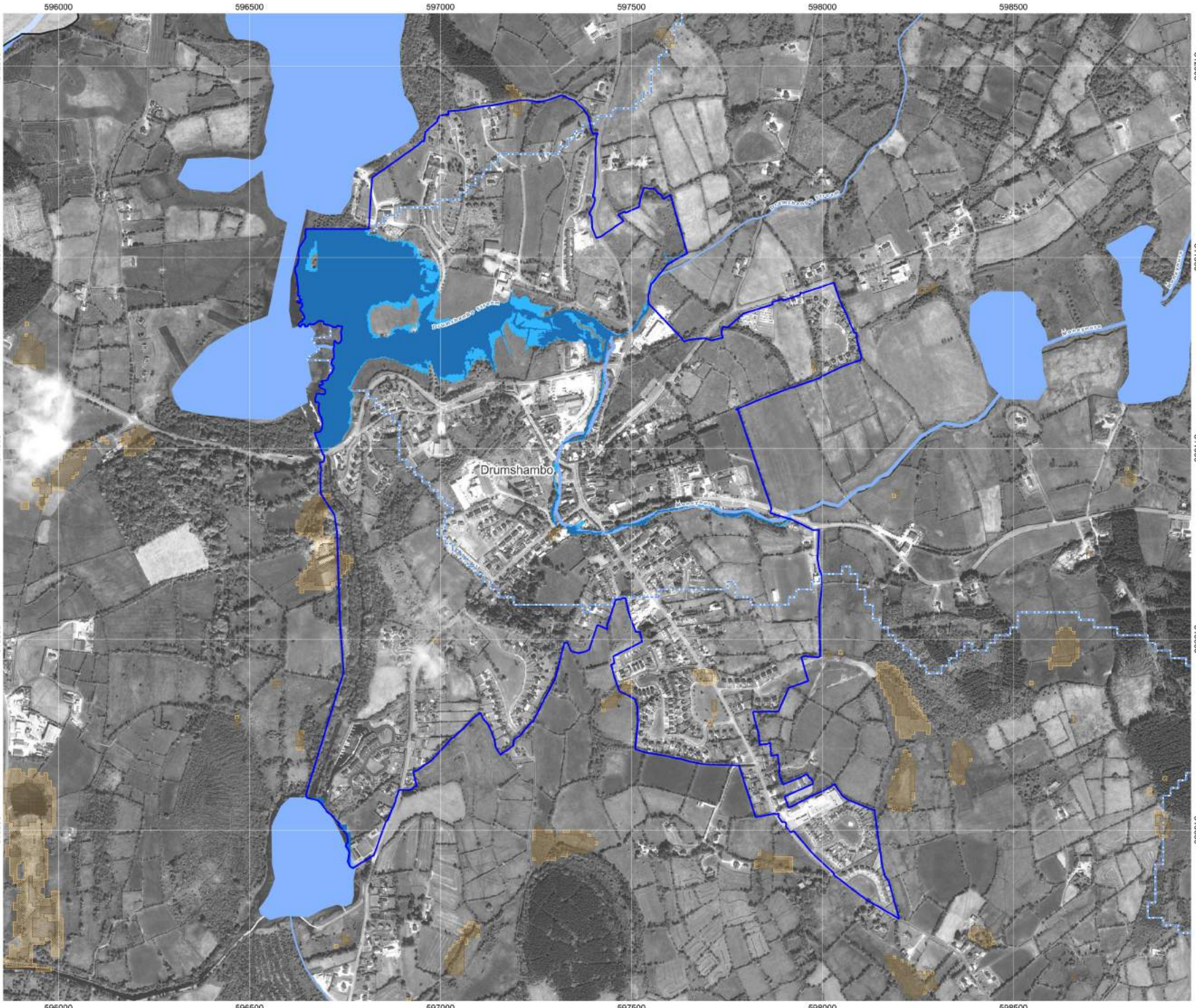
- Plan Boundary
- WFD River Sub-Basins
- Water
- River or Stream
- GSI Groundwater Flooding Predictive Model**
- High Probability
- Medium Probability
- Low Probability
- GSI Historical Flood Data**
- Surface Water Flooding**
- Winter 2015-2016 Surface Water Flooding
- Maximum Historic Groundwater Flooding**
- Groundwater
- Groundwater/Surface water



Coordinates in ITM
© Google/
© OSI & EPA (CC BY 4.0) / EU DEM/
Contains Irish Public Sector Data
(Geological Survey Ireland) (CC BY-NC-ND 4.0)

County Leitrim Development Plan 2022-2028

Drumshambo Indicative Flood Zones



- Plan Boundary
- WFD River Sub-Basins
- Water
- River or Stream

- ### Indicative Flood Zones
- Flood Zone A
 - Flood Zone B

- ### PFRA
- Pluvial 1% AEP
 - Pluvial 0.1% AEP
 - Groundwater

- ### GSI Groundwater Flooding Predictive Model
- High Probability
 - Medium Probability
 - Low Probability



Coordinates in ITM
 © Google/
 © OSI & EPA (CC BY 4.0)
 Contains Office of Public Works information
 © Office of Public Works/
 Contains Irish Public Sector Data
 (Geological Survey Ireland) (CC BY-NC-ND 4.0)

County Leitrim Development Plan 2022-2028

Drumsna OPW Historical Flood Data



- Plan Boundary
- WFD River Sub-Basins
- Water
- River or Stream
- OPW Past Flood Events**
 - Single Flood Event
 - Recurring Flood Event
 - Past Flood Extent
- Land Commission**
 - Benefited Lands
- Drainage District**
 - Channel
 - Embankment
 - Benefited Lands
- Arterial Drainage Scheme**
 - Channel
 - Embankment
 - Benefited Lands



Coordinates in ITM
© Google/
© OSI & EPA (CC BY 4.0) / EU DEM/
Contains Office of Public Works information
© Office of Public Works

County Leitrim Development Plan 2022-2028

Drumsna OPW Preliminary Flood Risk Assessment (PFRA)







- Plan Boundary
 - WFD River Sub-Basins
 - Water
 - River or Stream
- PFRA**
- Fluvial 1% AEP
 - Fluvial 0.1% AEP
 - Pluvial 1% AEP
 - Pluvial 0.1% AEP
 - Coastal 0.5% AEP
 - Coastal 0.1% AEP
 - Groundwater










Coordinates in ITM
© Google/
© OSI & EPA (CC BY 4.0) / EU DEM/
Contains Office of Public Works information
© Office of Public Works

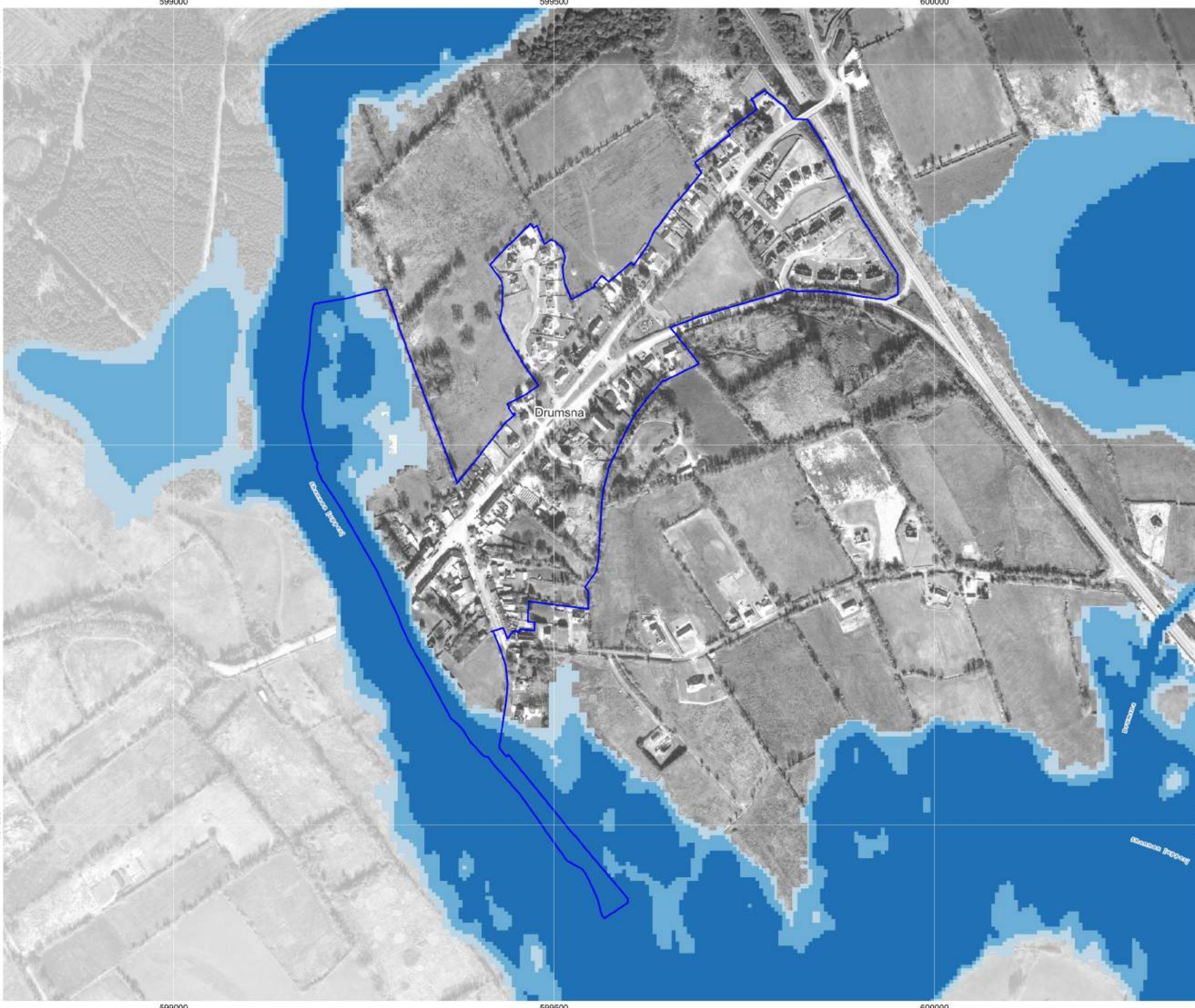
County Leitrim Development Plan 2022-2028

Drumsna
OPW Catchment Flood
Risk Assessment &
Management (CFRAM)
& OPW National
Indicative Fluvial
Mapping (NIFM)
Present Day

-  Plan Boundary
-  WFD River Sub-Basins
-  Water
-  River or Stream

- CFRAM Present Day**
-  Fluvial 10% AEP
 -  Fluvial 1% AEP
 -  Fluvial 0.1% AEP
 -  Coastal 10% AEP
 -  Coastal 0.5% AEP
 -  Coastal 0.1% AEP

- NIFM Present Day**
-  Fluvial 5% AEP
 -  Fluvial 1% AEP
 -  Fluvial 0.1% AEP



Coordinates in ITM
© Google/
© OSI & EPA (CC BY 4.0) / EU DEM/
Contains Office of Public Works information
© Office of Public Works



County Leitrim Development Plan 2022-2028

Drumsna
OPW Catchment Flood
Risk Assessment &
Management (CFRAM)
& OPW National
Indicative Fluvial
Mapping (NIFM)
All Scenarios

- Plan Boundary
- WFD River Sub-Basins
- Water
- River or Stream

- CFRAM All Scenarios**
- Fluvial Present Day Scenario 0.1% AEP
 - Fluvial Mid-Range Future Scenario 0.1% AEP
 - Fluvial High-End Future Scenario 0.1% AEP
 - Coastal Present Day Scenario 0.1% AEP
 - Coastal Mid-Range Future Scenario 0.1% AEP
 - Coastal High-End Future Scenario 0.1% AEP

- NIFM All Scenarios**
- Fluvial Present Day Scenario 0.1% AEP
 - Fluvial Mid-Range Future Scenario 0.1% AEP
 - Fluvial High-End Future Scenario 0.1% AEP



Coordinates in ITM
© Google/
© OSI & EPA (CC BY 4.0) / EU DEM/
Contains Office of Public Works information
© Office of Public Works



County Leitrim Development Plan 2022-2028

Drumsna
GSI Historical Flood Data
and Groundwater
Flooding Predictive
Modeling

- Plan Boundary
- WFD River Sub-Basins
- Water
- River or Stream

- GSI Groundwater Flooding Predictive Model**
- High Probability
 - Medium Probability
 - Low Probability

- GSI Historical Flood Data**
- Surface Water Flooding**
- Winter 2015-2016 Surface Water Flooding
- Maximum Historic Groundwater Flooding**
- Groundwater
 - Groundwater/Surface water



Coordinates in ITM
© Google/
© OSI & EPA (CC BY 4.0) / EU DEM/
Contains Irish Public Sector Data
(Geological Survey Ireland) (CC BY-NC-ND 4.0)



County Leitrim Development Plan 2022-2028

Drumsna Indicative Flood Zones

- Plan Boundary
- WFD River Sub-Basins
- Water
- River or Stream
- Indicative Flood Zones**
 - Flood Zone A
 - Flood Zone B
- PFRA**
 - Pluvial 1% AEP
 - Pluvial 0.1% AEP
 - Groundwater
- GSI Groundwater Flooding Predictive Model**
 - High Probability
 - Medium Probability
 - Low Probability



Coordinates in ITM
 © Google/
 © OSI & EPA (CC BY 4.0)/
 Contains Office of Public Works information
 © Office of Public Works/
 Contains Irish Public Sector Data
 (Geological Survey Ireland) (CC BY-NC-ND 4.0)

610500

611000



County Leitrim Development Plan 2022-2028

Fenagh OPW Historical Flood Data

- Plan Boundary
- WFD River Sub-Basins
- Water
- River or Stream

- ### OPW Past Flood Events
- Single Flood Event
 - Recurring Flood Event
 - Past Flood Extent

- ### Land Commission
- Benefited Lands

- ### Drainage District
- Channel
 - Embankment
 - Benefited Lands

- ### Arterial Drainage Scheme
- Channel
 - Embankment
 - Benefited Lands



Coordinates in ITM
© Google/
© OSI & EPA (CC BY 4.0) / EU DEM/
Contains Office of Public Works information
© Office of Public Works

610500

611000

610500

611000



County Leitrim Development Plan 2022-2028

Fenagh
OPW Preliminary Flood
Risk Assessment (PFRA)

- Plan Boundary
 - WFD River Sub-Basins
 - Water
 - River or Stream
- PFRA**
- Fluvial 1% AEP
 - Fluvial 0.1% AEP
 - Pluvial 1% AEP
 - Pluvial 0.1% AEP
 - Coastal 0.5% AEP
 - Coastal 0.1% AEP
 - Groundwater

800000

800000

610500

611000



Coordinates in ITM
© Google/
© OSI & EPA (CC BY 4.0) / EU DEM/
Contains Office of Public Works information
© Office of Public Works



County Leitrim Development Plan 2022-2028

Fenagh
OPW Catchment Flood
Risk Assessment &
Management (CFRAM)
& OPW National
Indicative Fluvial
Mapping (NIFM)
Present Day

- Plan Boundary
- WFD River Sub-Basins
- Water
- River or Stream

CFRAM Present Day

- Fluvial 10% AEP
- Fluvial 1% AEP
- Fluvial 0.1% AEP
- Coastal 10% AEP
- Coastal 0.5% AEP
- Coastal 0.1% AEP

NIFM Present Day

- Fluvial 5% AEP
- Fluvial 1% AEP
- Fluvial 0.1% AEP



Coordinates in ITM
© Google/
© OSI & EPA (CC BY 4.0) / EU DEM/
Contains Office of Public Works information
© Office of Public Works



County Leitrim Development Plan 2022-2028

Fenagh
OPW Catchment Flood
Risk Assessment &
Management (CFRAM)
& OPW National
Indicative Fluvial
Mapping (NIFM)
All Scenarios

- Plan Boundary
- WFD River Sub-Basins
- Water
- River or Stream

- CFRAM All Scenarios**
- Fluvial Present Day Scenario 0.1% AEP
 - Fluvial Mid-Range Future Scenario 0.1% AEP
 - Fluvial High-End Future Scenario 0.1% AEP
 - Coastal Present Day Scenario 0.1% AEP
 - Coastal Mid-Range Future Scenario 0.1% AEP
 - Coastal High-End Future Scenario 0.1% AEP

- NIFM All Scenarios**
- Fluvial Present Day Scenario 0.1% AEP
 - Fluvial Mid-Range Future Scenario 0.1% AEP
 - Fluvial High-End Future Scenario 0.1% AEP



Coordinates in ITM
© Google/
© OSI & EPA (CC BY 4.0) / EU DEM/
Contains Office of Public Works information
© Office of Public Works



County Leitrim Development Plan 2022-2028

Fenagh GSI Historical Flood Data and Groundwater Flooding Predictive Modeling

- Plan Boundary
- WFD River Sub-Basins
- Water
- River or Stream
- GSI Groundwater Flooding Predictive Model**
- High Probability
- Medium Probability
- Low Probability
- GSI Historical Flood Data**
- Surface Water Flooding**
- Winter 2015-2016 Surface Water Flooding
- Maximum Historic Groundwater Flooding**
- Groundwater
- Groundwater/Surface water



Coordinates in ITM
© Google/
© OSI & EPA (CC BY 4.0) / EU DEM/
Contains Irish Public Sector Data
(Geological Survey Ireland) (CC BY-NC-ND 4.0)



County Leitrim Development Plan 2022-2028

Fenagh Indicative Flood Zones

- Plan Boundary
- WFD River Sub-Basins
- Water
- River or Stream

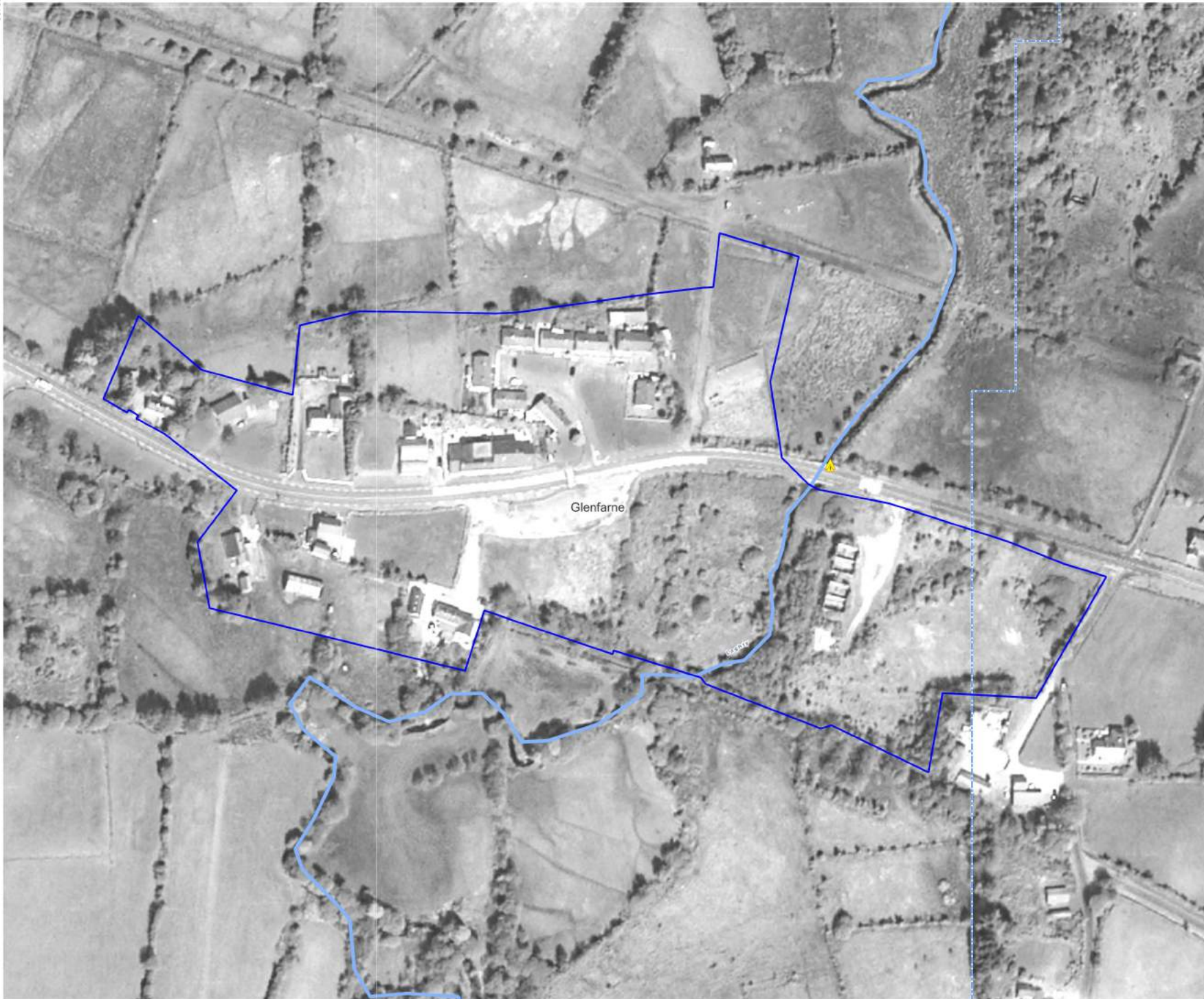
- ### Indicative Flood Zones
- Flood Zone A
 - Flood Zone B

- ### PFRA
- Pluvial 1% AEP
 - Pluvial 0.1% AEP
 - Groundwater

- ### GSI Groundwater Flooding Predictive Model
- High Probability
 - Medium Probability
 - Low Probability



Coordinates in ITM
© Google/
© OSI & EPA (CC BY 4.0)
Contains Office of Public Works information
© Office of Public Works/
Contains Irish Public Sector Data
(Geological Survey Ireland) (CC BY-NC-ND 4.0)



County Leitrim Development Plan 2022-2028

Glenfarne OPW Historical Flood Data

- Plan Boundary
- WFD River Sub-Basins
- Water
- River or Stream
- OPW Past Flood Events**
 - Single Flood Event
 - Recurring Flood Event
 - Past Flood Extent
- Land Commission**
 - Benefited Lands
- Drainage District**
 - Channel
 - Embankment
 - Benefited Lands
- Arterial Drainage Scheme**
 - Channel
 - Embankment
 - Benefited Lands



Coordinates in ITM
© Google/
© OSI & EPA (CC BY 4.0) / EU DEM/
Contains Office of Public Works information
© Office of Public Works



County Leitrim Development Plan 2022-2028

Glenfarne OPW Preliminary Flood Risk Assessment (PFRA)

- Plan Boundary
- WFD River Sub-Basins
- Water
- River or Stream

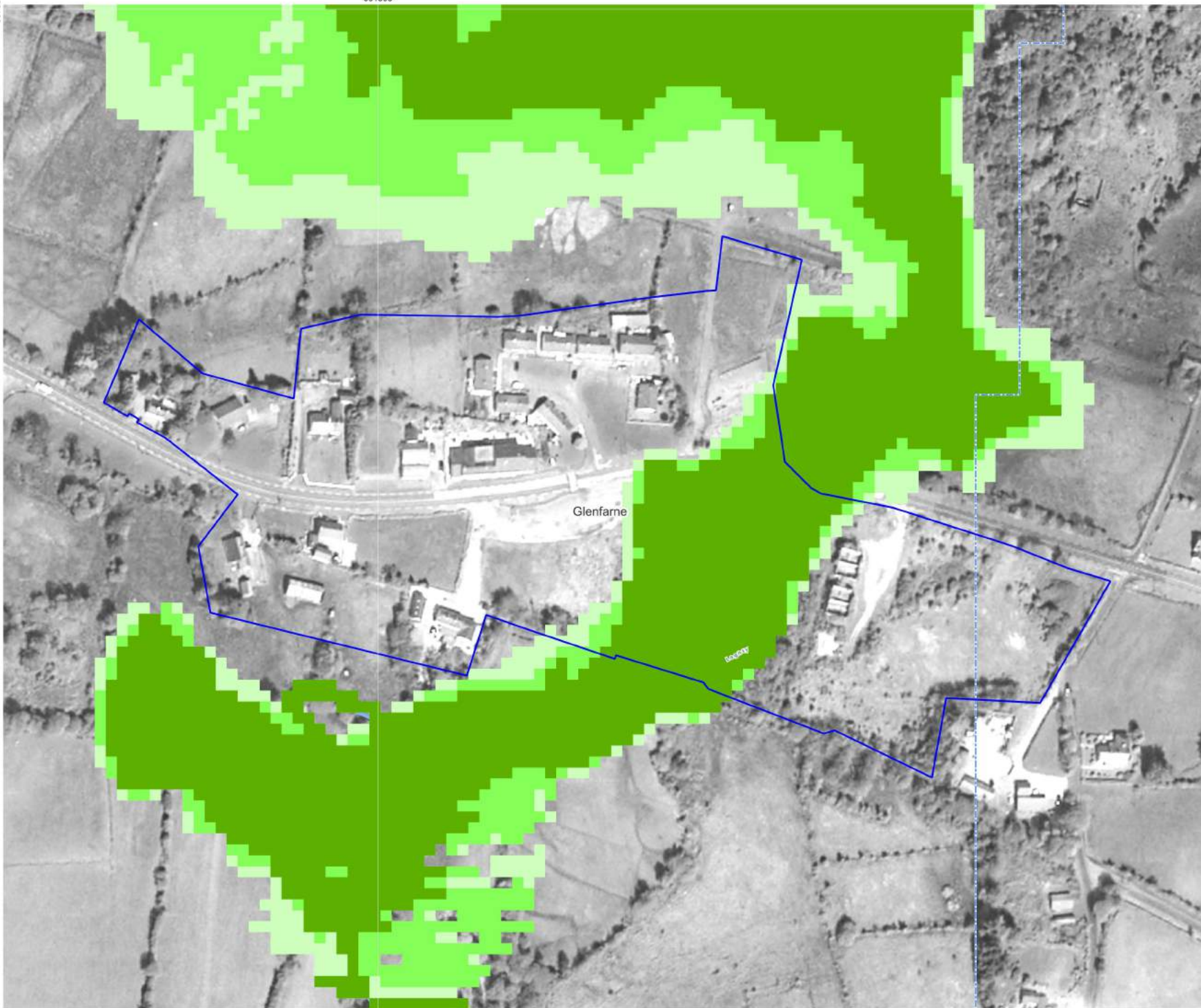
- PFRA**
- Fluvial 1% AEP
 - Fluvial 0.1% AEP
 - Pluvial 1% AEP
 - Pluvial 0.1% AEP
 - Coastal 0.5% AEP
 - Coastal 0.1% AEP
 - Groundwater



Coordinates in ITM
© Google/
© OSI & EPA (CC BY 4.0) / EU DEM/
Contains Office of Public Works information
© Office of Public Works

County Leitrim Development Plan 2022-2028

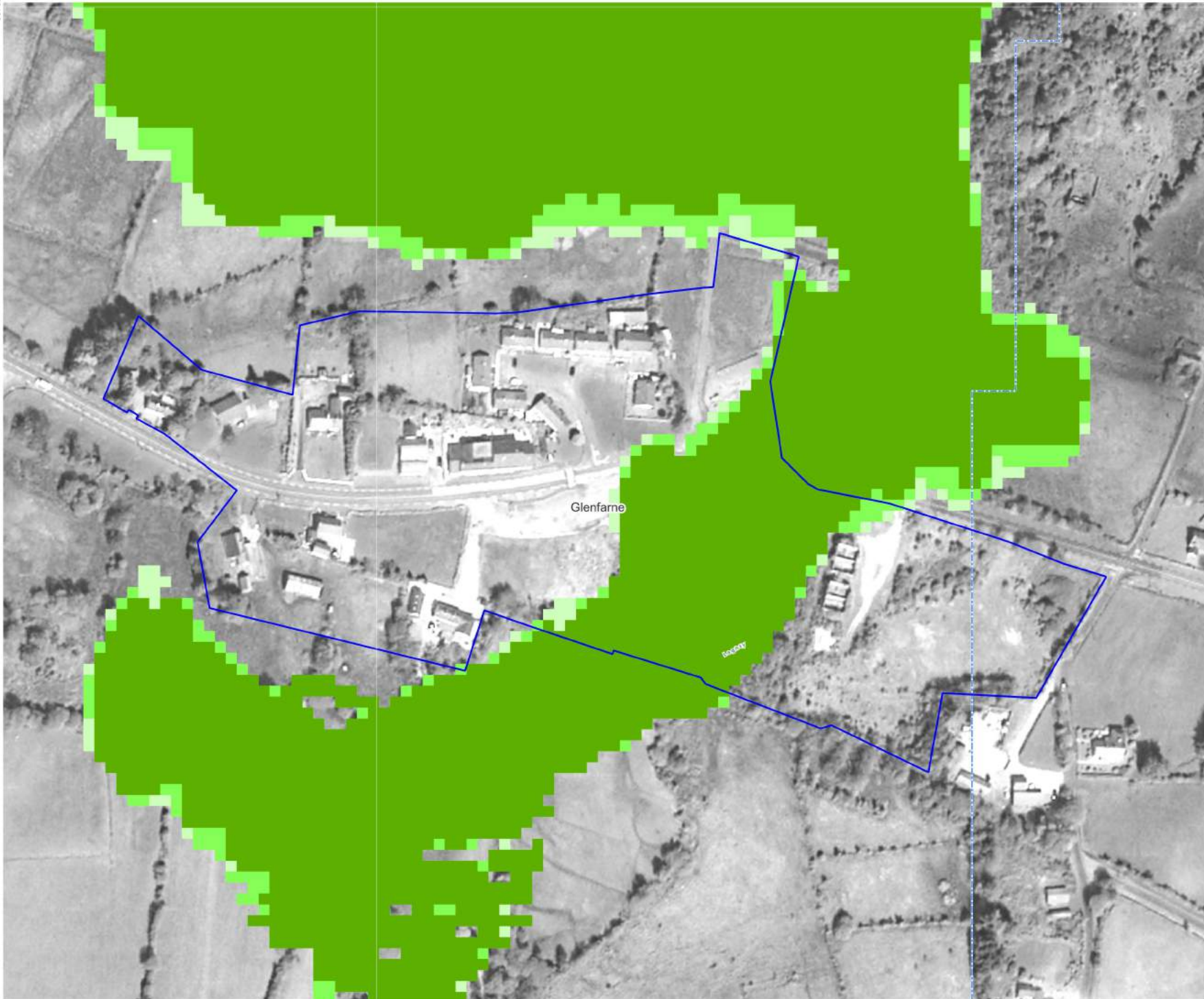
Glenfarne
OPW Catchment Flood
Risk Assessment &
Management (CFRAM)
& OPW National
Indicative Fluvial
Mapping (NIFM)
Present Day



- Plan Boundary
 - WFD River Sub-Basins
 - Water
 - River or Stream
- CFRAM Present Day**
- Fluvial 10% AEP
 - Fluvial 1% AEP
 - Fluvial 0.1% AEP
 - Coastal 10% AEP
 - Coastal 0.5% AEP
 - Coastal 0.1% AEP
- NIFM Present Day**
- Fluvial 5% AEP
 - Fluvial 1% AEP
 - Fluvial 0.1% AEP



Coordinates in ITM
© Google/
© OSI & EPA (CC BY 4.0) / EU DEM/
Contains Office of Public Works information
© Office of Public Works



County Leitrim Development Plan 2022-2028

Glenfarne
OPW Catchment Flood
Risk Assessment &
Management (CFRAM)
& OPW National
Indicative Fluvial
Mapping (NIFM)
All Scenarios

- Plan Boundary
- WFD River Sub-Basins
- Water
- River or Stream

CFRAM All Scenarios

- Fluvial Present Day Scenario 0.1% AEP
- Fluvial Mid-Range Future Scenario 0.1% AEP
- Fluvial High-End Future Scenario 0.1% AEP
- Coastal Present Day Scenario 0.1% AEP
- Coastal Mid-Range Future Scenario 0.1% AEP
- Coastal High-End Future Scenario 0.1% AEP

NIFM All Scenarios

- Fluvial Present Day Scenario 0.1% AEP
- Fluvial Mid-Range Future Scenario 0.1% AEP
- Fluvial High-End Future Scenario 0.1% AEP



Coordinates in ITM
© Google/
© OSI & EPA (CC BY 4.0) / EU DEM/
Contains Office of Public Works information
© Office of Public Works



County Leitrim Development Plan 2022-2028

Glenfarne
GSI Historical Flood Data
and Groundwater
Flooding Predictive
Modeling

- Plan Boundary
- WFD River Sub-Basins
- Water
- River or Stream

- GSI Groundwater Flooding Predictive Model**
- High Probability
 - Medium Probability
 - Low Probability

- GSI Historical Flood Data**
- Surface Water Flooding**
- Winter 2015-2016 Surface Water Flooding

- Maximum Historic Groundwater Flooding**
- Groundwater
 - Groundwater/Surface water



Coordinates in ITM
© Google/
© OSI & EPA (CC BY 4.0) / EU DEM/
Contains Irish Public Sector Data
(Geological Survey Ireland) (CC BY-NC-ND 4.0)



County Leitrim Development Plan 2022-2028

Glenfarne Indicative Flood Zones

- Plan Boundary
- WFD River Sub-Basins
- Water
- River or Stream

Indicative Flood Zones

- Flood Zone A
- Flood Zone B

PFRA

- Pluvial 1% AEP
- Pluvial 0.1% AEP
- Groundwater

GSI Groundwater Flooding Predictive Model

- High Probability
- Medium Probability
- Low Probability



Coordinates in ITM
© Google/
© OSI & EPA (CC BY 4.0)/
Contains Office of Public Works information
© Office of Public Works/
Contains Irish Public Sector Data
(Geological Survey Ireland) (CC BY-NC-ND 4.0)

595500



839000

839000

County Leitrim Development Plan 2022-2028

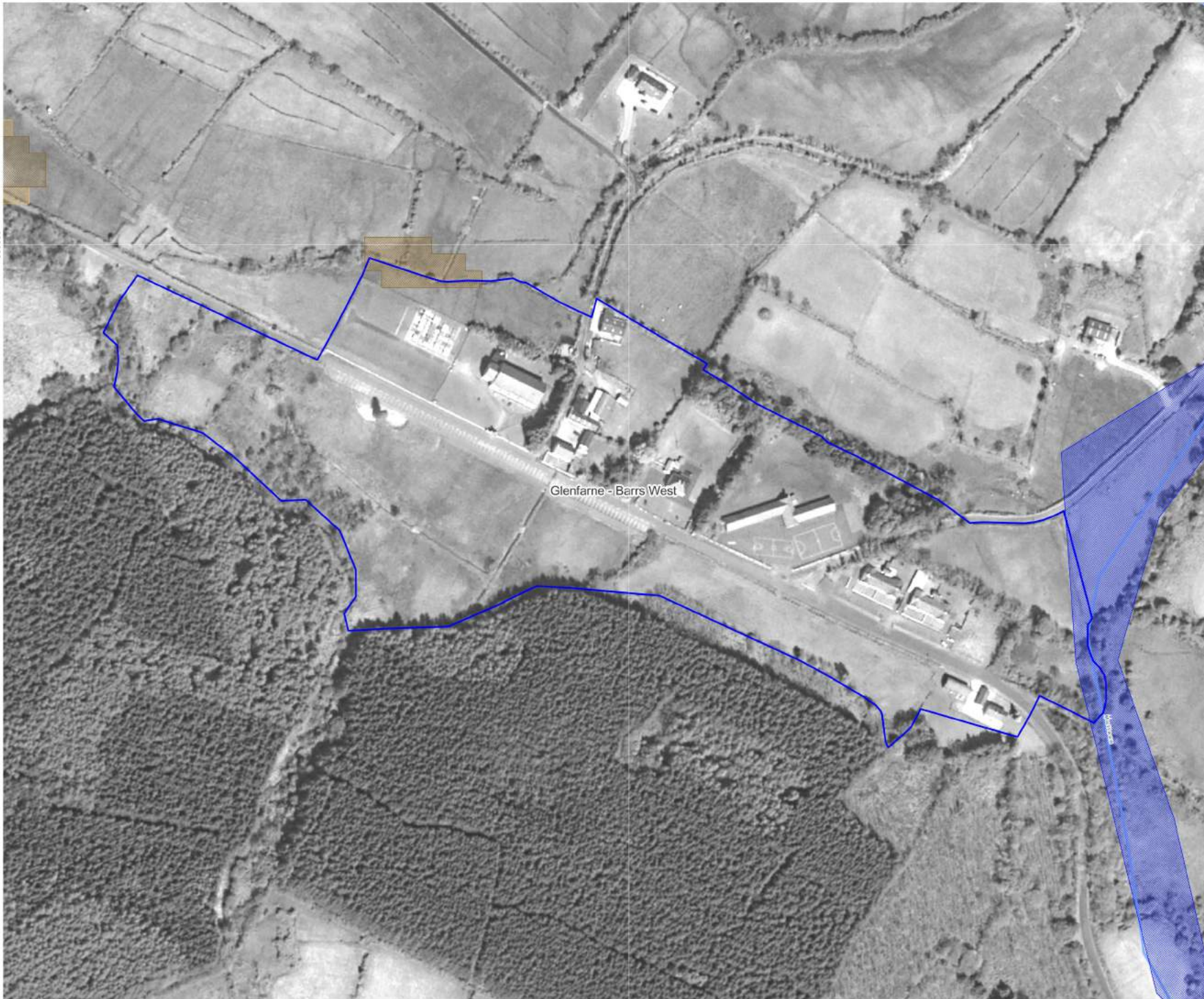
Glenfarne - Barrs West OPW Historical Flood Data

-  Plan Boundary
-  WFD River Sub-Basins
-  Water
-  River or Stream
- OPW Past Flood Events**
-  Single Flood Event
-  Recurring Flood Event
-  Past Flood Extent
- Land Commission**
-  Benefited Lands
- Drainage District**
-  Channel
-  Embankment
-  Benefited Lands
- Arterial Drainage Scheme**
-  Channel
-  Embankment
-  Benefited Lands



Coordinates in ITM
© Google/
© OSI & EPA (CC BY 4.0) / EU DEM/
Contains Office of Public Works information
© Office of Public Works

595500



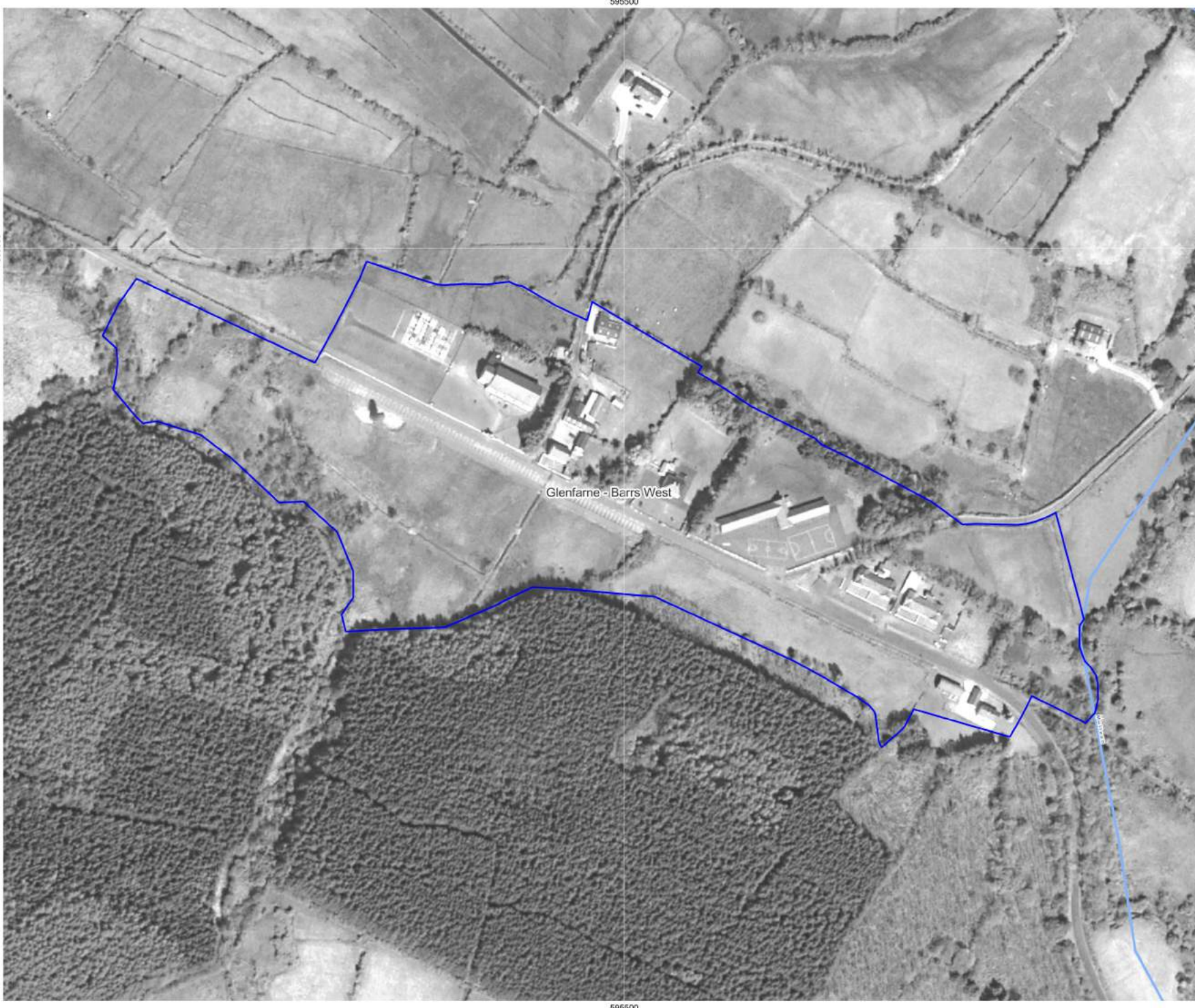
County Leitrim Development Plan 2022-2028

Glenfarne - Barrs West
OPW Preliminary Flood
Risk Assessment (PFRA)

- Plan Boundary
- WFD River Sub-Basins
- Water
- River or Stream
- PFRA**
- Fluvial 1% AEP
- Fluvial 0.1% AEP
- Pluvial 1% AEP
- Pluvial 0.1% AEP
- Coastal 0.5% AEP
- Coastal 0.1% AEP
- Groundwater



Coordinates in ITM
© Google/
© OSI & EPA (CC BY 4.0) / EU DEM/
Contains Office of Public Works information
© Office of Public Works



County Leitrim Development Plan 2022-2028

Glenfarne - Barrs West
OPW Catchment Flood
Risk Assessment &
Management (CFRAM)
& OPW National
Indicative Fluvial
Mapping (NIFM)
Present Day

- Plan Boundary
- WFD River Sub-Basins
- Water
- River or Stream

CFRAM Present Day

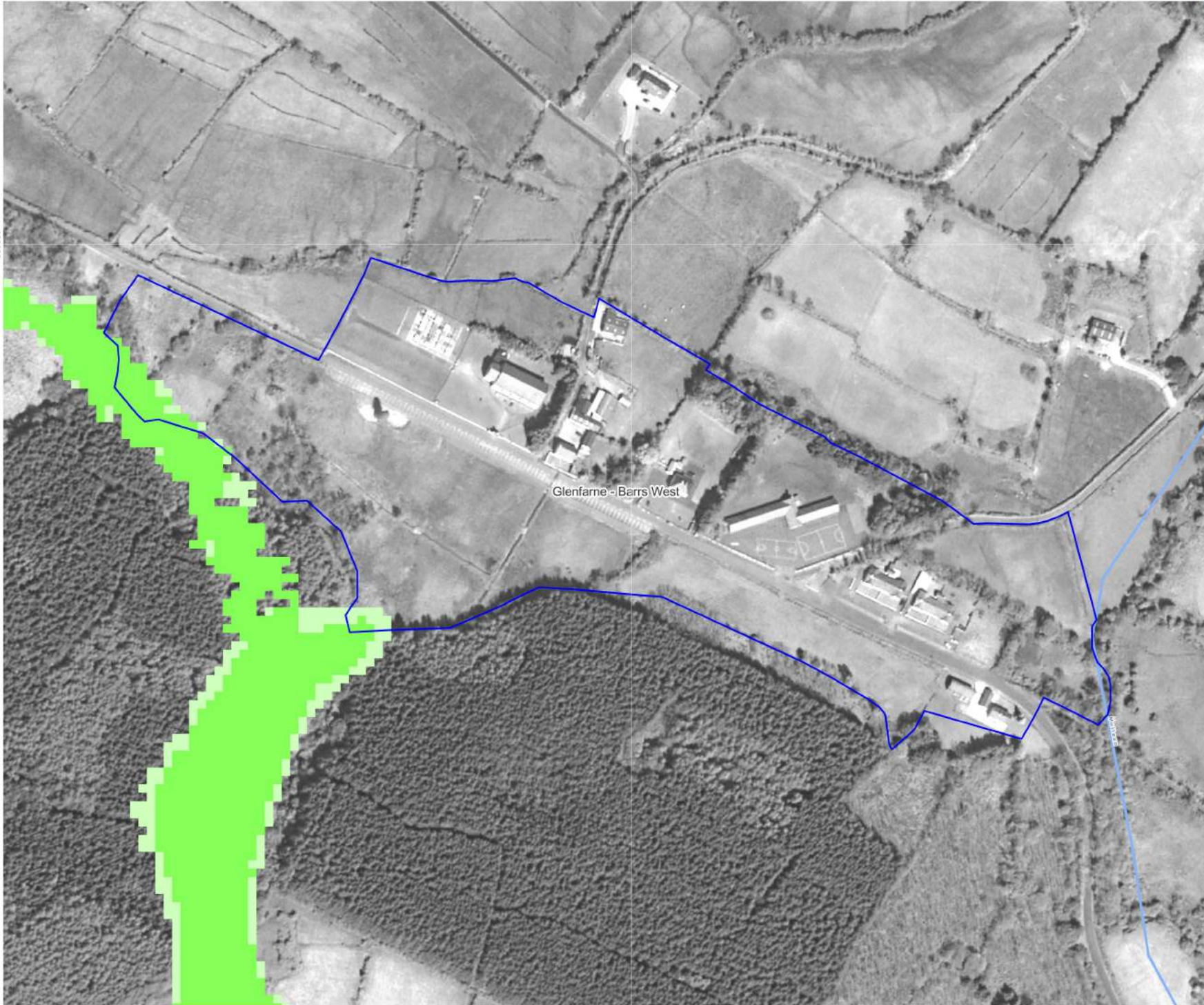
- Fluvial 10% AEP
- Fluvial 1% AEP
- Fluvial 0.1% AEP
- Coastal 10% AEP
- Coastal 0.5% AEP
- Coastal 0.1% AEP

NIFM Present Day

- Fluvial 5% AEP
- Fluvial 1% AEP
- Fluvial 0.1% AEP



Coordinates in ITM
© Google/
© OSI & EPA (CC BY 4.0) / EU DEM/
Contains Office of Public Works information
© Office of Public Works



County Leitrim Development Plan 2022-2028

Glenfarne - Barrs West
OPW Catchment Flood
Risk Assessment &
Management (CFRAM)
& OPW National
Indicative Fluvial
Mapping (NIFM)
All Scenarios

- Plan Boundary
- WFD River Sub-Basins
- Water
- River or Stream

CFRAM All Scenarios

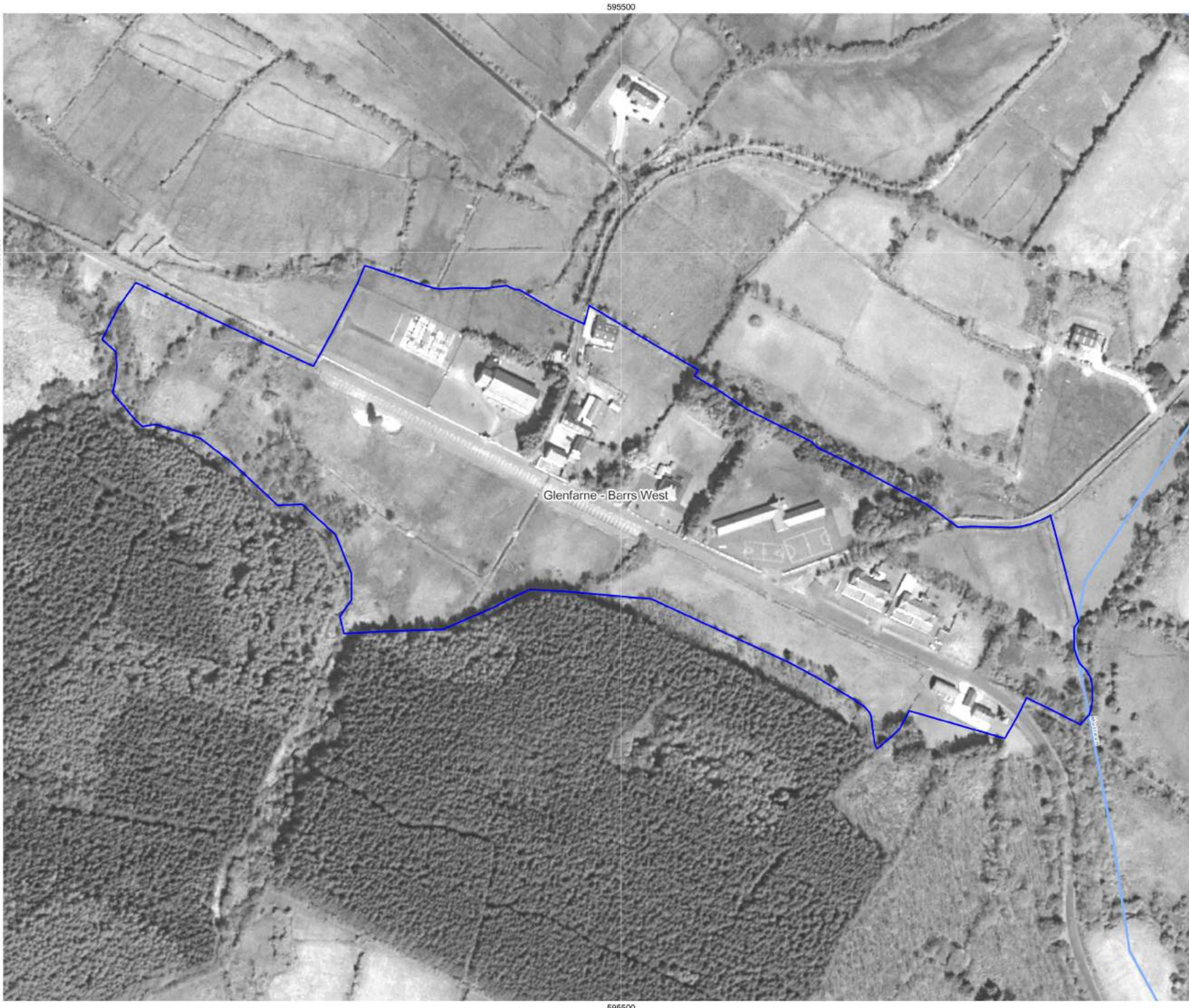
- Fluvial Present Day Scenario 0.1% AEP
- Fluvial Mid-Range Future Scenario 0.1% AEP
- Fluvial High-End Future Scenario 0.1% AEP
- Coastal Present Day Scenario 0.1% AEP
- Coastal Mid-Range Future Scenario 0.1% AEP
- Coastal High-End Future Scenario 0.1% AEP

NIFM All Scenarios

- Fluvial Present Day Scenario 0.1% AEP
- Fluvial Mid-Range Future Scenario 0.1% AEP
- Fluvial High-End Future Scenario 0.1% AEP



Coordinates in ITM
© Google/
© OSI & EPA (CC BY 4.0) / EU DEM/
Contains Office of Public Works information
© Office of Public Works



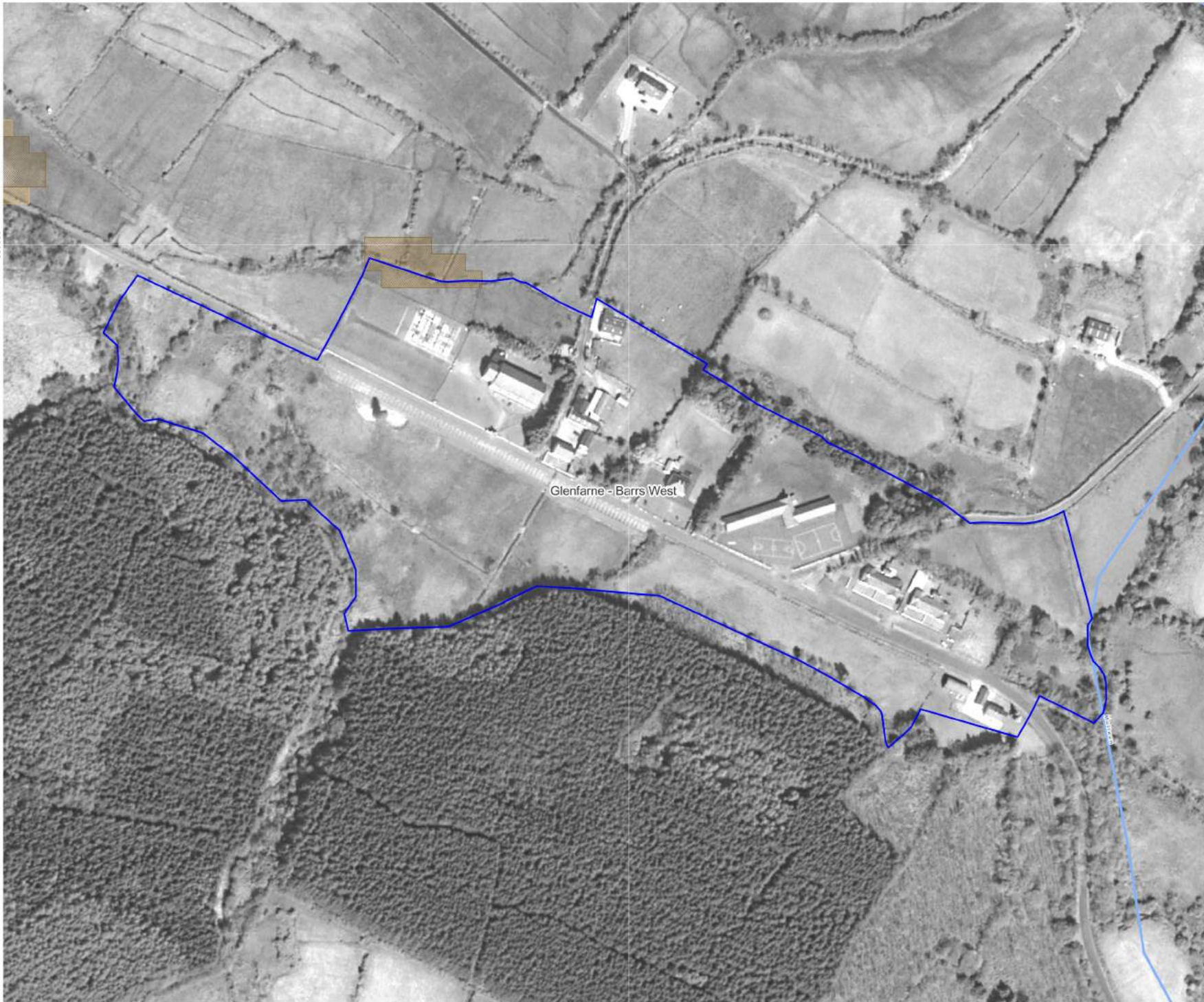
County Leitrim Development Plan 2022-2028

Glenfarne - Barrs West GSI Historical Flood Data and Groundwater Flooding Predictive Modeling

- Plan Boundary
 - WFD River Sub-Basins
 - Water
 - River or Stream
- GSI Groundwater Flooding Predictive Model**
- High Probability
 - Medium Probability
 - Low Probability
- GSI Historical Flood Data**
- Surface Water Flooding**
- Winter 2015-2016 Surface Water Flooding
- Maximum Historic Groundwater Flooding**
- Groundwater
 - Groundwater/Surface water



Coordinates in ITM
© Google/
© OSI & EPA (CC BY 4.0) / EU DEM/
Contains Irish Public Sector Data
(Geological Survey Ireland) (CC BY-NC-ND 4.0)



County Leitrim Development Plan 2022-2028

Glenfarnie - Barrs West Indicative Flood Zones

- Plan Boundary
- WFD River Sub-Basins
- Water
- River or Stream

Indicative Flood Zones

- Flood Zone A
- Flood Zone B

PFRA

- Pluvial 1% AEP
- Pluvial 0.1% AEP
- Groundwater

GSI Groundwater Flooding Predictive Model

- High Probability
- Medium Probability
- Low Probability



Coordinates in ITM

© Google/

© OSI & EPA (CC BY 4.0)/

Contains Office of Public Works information

© Office of Public Works/

Contains Irish Public Sector Data
(Geological Survey Ireland) (CC BY-NC-ND 4.0)

County Leitrim SFRA

Appendix II - 24/04/2023

Page 90

599500

600000



837500

837500

County Leitrim Development Plan 2022-2028

Glenfarne - Stranagress OPW Historical Flood Data

- Plan Boundary
- WFD River Sub-Basins
- Water
- River or Stream
- OPW Past Flood Events**
 - Single Flood Event
 - Recurring Flood Event
 - Past Flood Extent
- Land Commission**
 - Benefited Lands
- Drainage District**
 - Channel
 - Embankment
 - Benefited Lands
- Arterial Drainage Scheme**
 - Channel
 - Embankment
 - Benefited Lands

Glenfarne - Stranagress



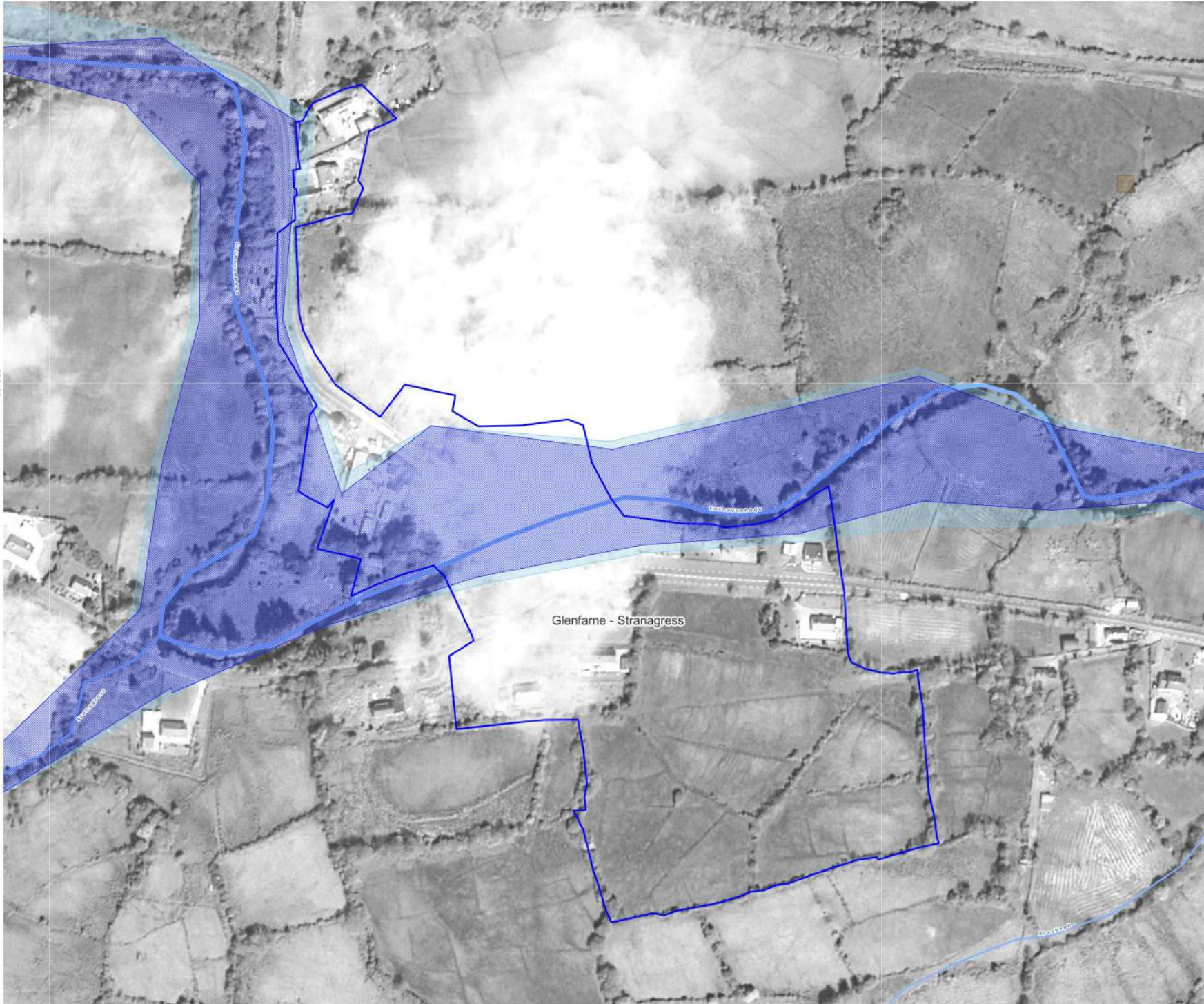
Coordinates in ITM
© Google/
© OSI & EPA (CC BY 4.0) / EU DEM/
Contains Office of Public Works information
© Office of Public Works

599500

600000

599500

600000



837500

837500

599500

600000

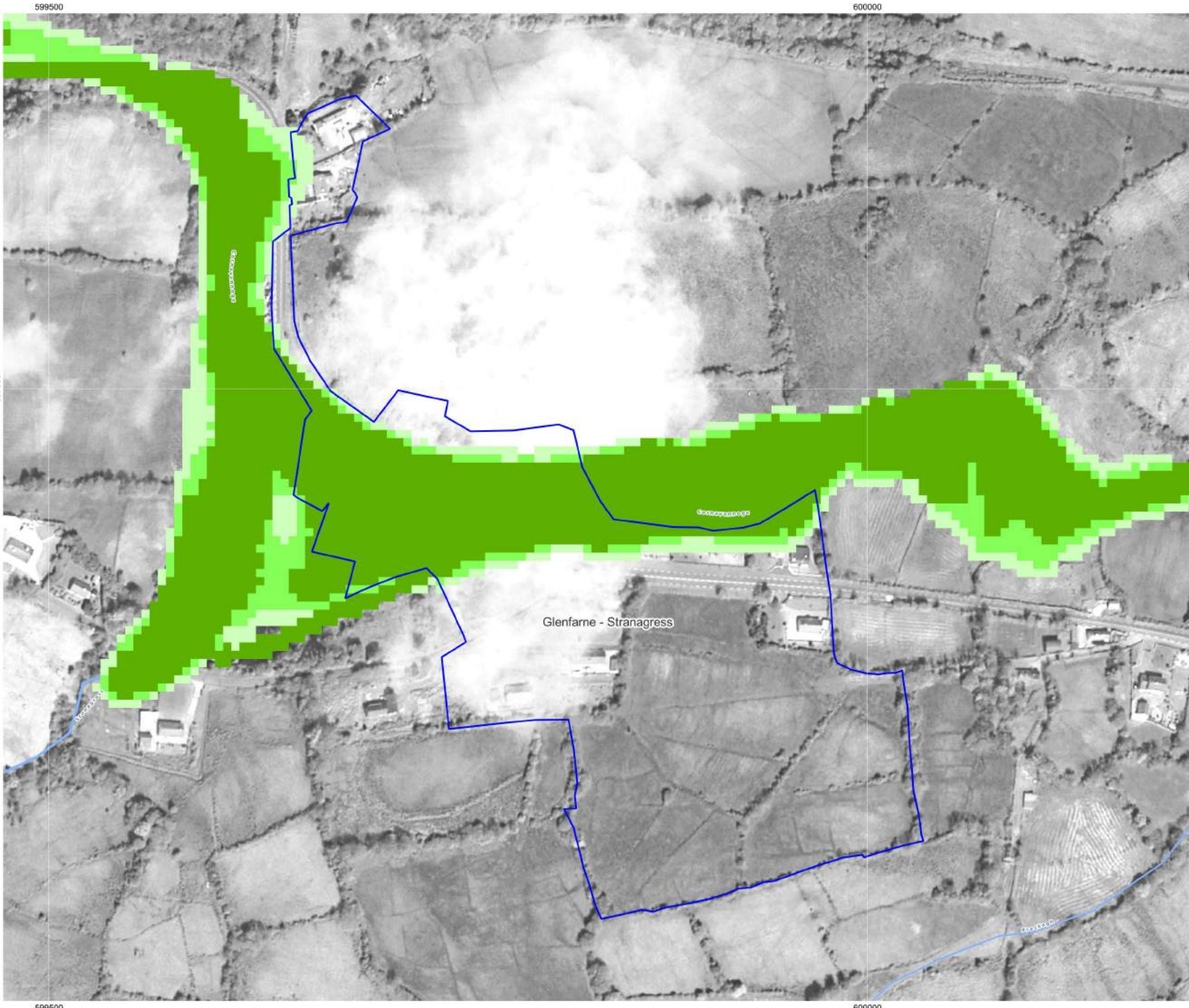
County Leitrim Development Plan 2022-2028

Glenfarne - Stranagress
OPW Preliminary Flood
Risk Assessment (PFRA)

- Plan Boundary
 - WFD River Sub-Basins
 - Water
 - River or Stream
- PFRA**
- Fluvial 1% AEP
 - Fluvial 0.1% AEP
 - Pluvial 1% AEP
 - Pluvial 0.1% AEP
 - Coastal 0.5% AEP
 - Coastal 0.1% AEP
 - Groundwater



Coordinates in ITM
© Google/
© OSI & EPA (CC BY 4.0) / EU DEM/
Contains Office of Public Works information
© Office of Public Works



County Leitrim Development Plan 2022-2028

Glenfarne - Stranagress
OPW Catchment Flood
Risk Assessment &
Management (CFRAM)
& OPW National
Indicative Fluvial
Mapping (NIFM)
Present Day

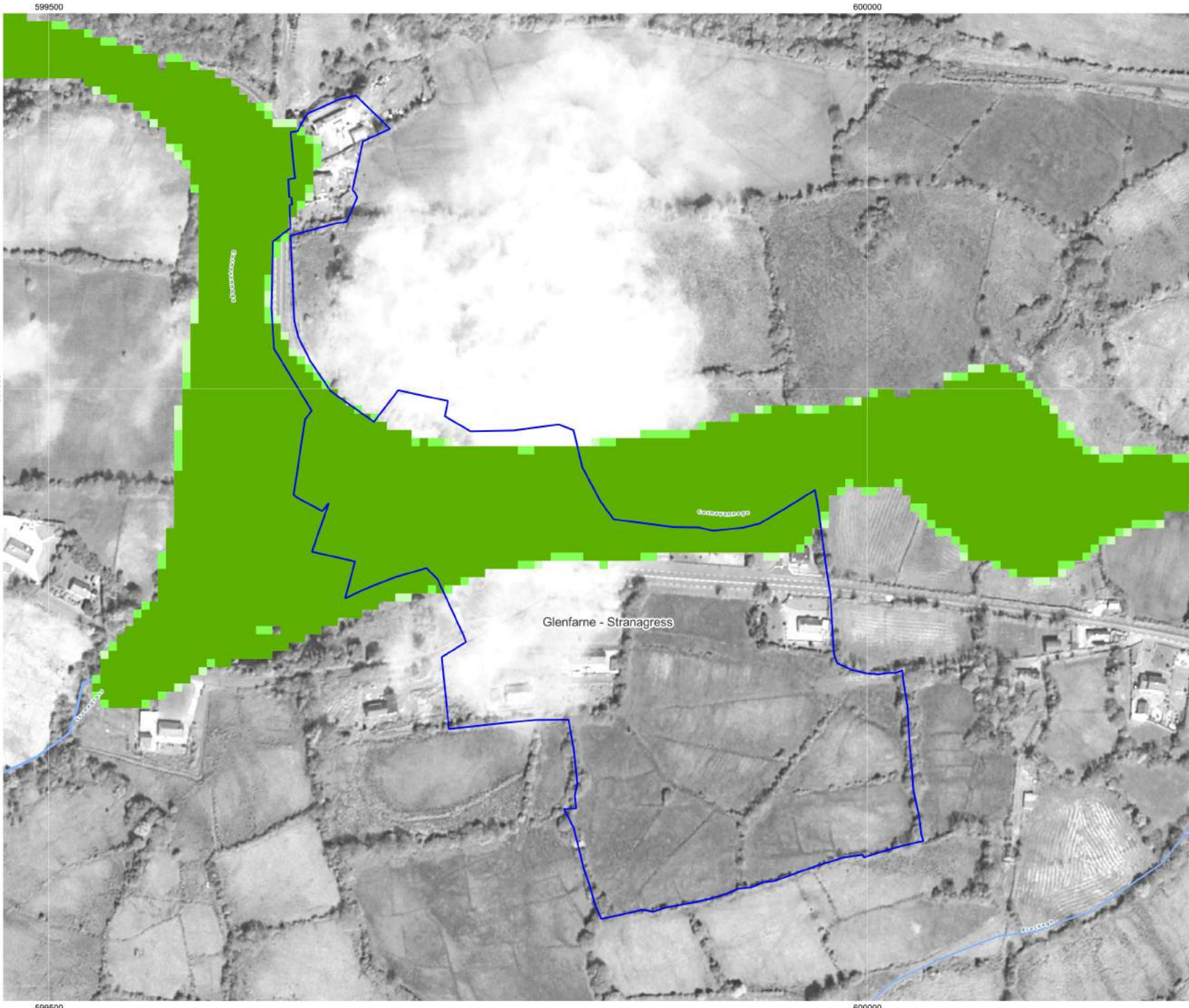
- Plan Boundary
- WFD River Sub-Basins
- Water
- River or Stream

- CFRAM Present Day**
- Fluvial 10% AEP
 - Fluvial 1% AEP
 - Fluvial 0.1% AEP
 - Coastal 10% AEP
 - Coastal 0.5% AEP
 - Coastal 0.1% AEP

- NIFM Present Day**
- Fluvial 5% AEP
 - Fluvial 1% AEP
 - Fluvial 0.1% AEP



Coordinates in ITM
© Google/
© OSI & EPA (CC BY 4.0) / EU DEM/
Contains Office of Public Works information
© Office of Public Works



County Leitrim Development Plan 2022-2028

Glenfarne - Stranagress
OPW Catchment Flood
Risk Assessment &
Management (CFRAM)
& OPW National
Indicative Fluvial
Mapping (NIFM)
All Scenarios

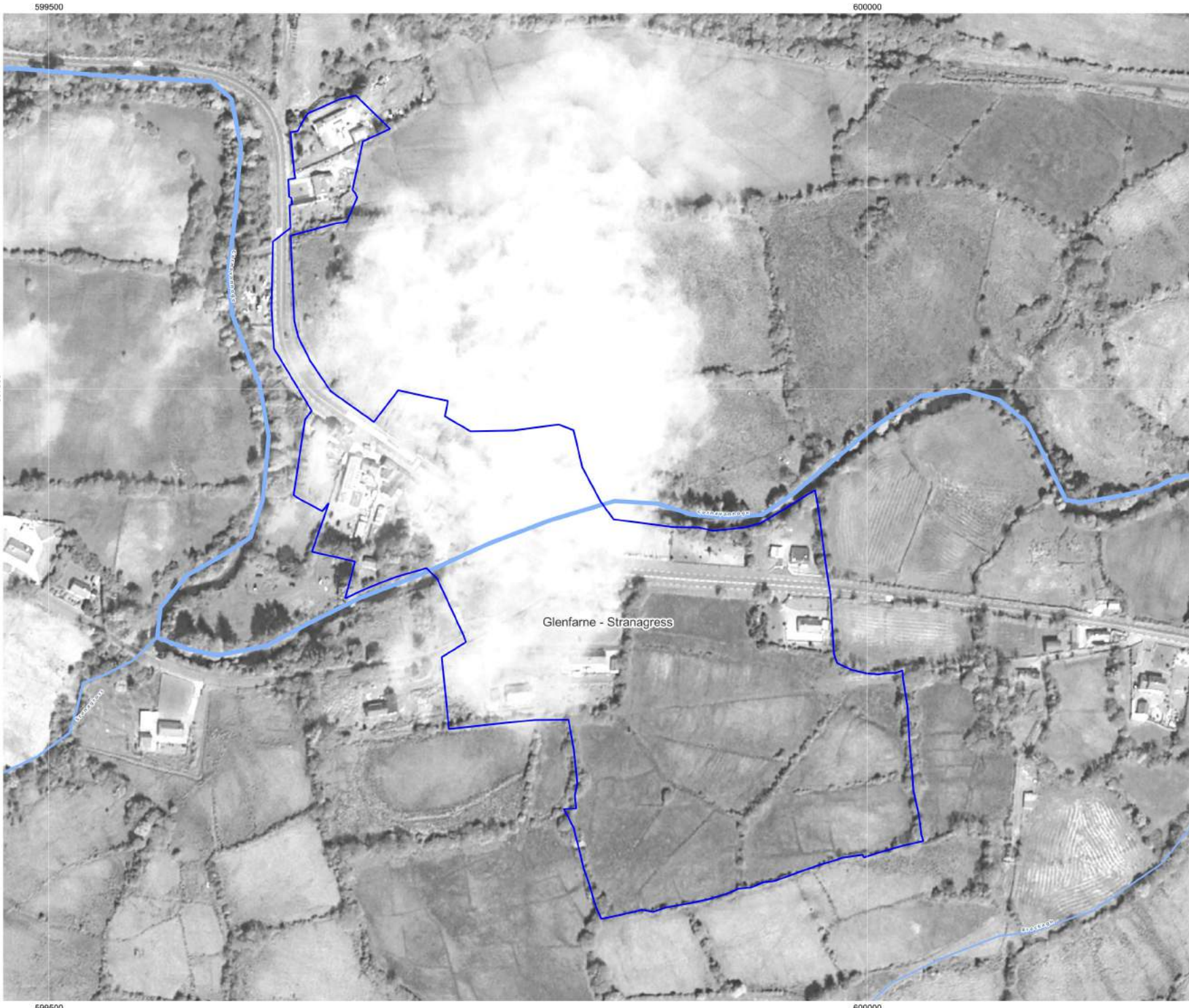
- Plan Boundary
- WFD River Sub-Basins
- Water
- River or Stream

- CFRAM All Scenarios**
- Fluvial Present Day Scenario 0.1% AEP
 - Fluvial Mid-Range Future Scenario 0.1% AEP
 - Fluvial High-End Future Scenario 0.1% AEP
 - Coastal Present Day Scenario 0.1% AEP
 - Coastal Mid-Range Future Scenario 0.1% AEP
 - Coastal High-End Future Scenario 0.1% AEP

- NIFM All Scenarios**
- Fluvial Present Day Scenario 0.1% AEP
 - Fluvial Mid-Range Future Scenario 0.1% AEP
 - Fluvial High-End Future Scenario 0.1% AEP



Coordinates in ITM
© Google/
© OSI & EPA (CC BY 4.0) / EU DEM/
Contains Office of Public Works information
© Office of Public Works



County Leitrim Development Plan 2022-2028

Glenfarne - Stranagress GSI Historical Flood Data and Groundwater Flooding Predictive Modeling

- Plan Boundary
- WFD River Sub-Basins
- Water
- River or Stream

- ### GSI Groundwater Flooding Predictive Model
- High Probability
 - Medium Probability
 - Low Probability

- ### GSI Historical Flood Data
- Surface Water Flooding**
- Winter 2015 - 2016 Surface Water Flooding

- Maximum Historic Groundwater Flooding**
- Groundwater
 - Groundwater/Surface water



Coordinates in ITM
© Google/
© OSI & EPA (CC BY 4.0) / EU DEM/
Contains Irish Public Sector Data
(Geological Survey Ireland) (CC BY-NC-ND 4.0)



837500

837500

County Leitrim Development Plan 2022-2028

Glenfarne - Stranagress Indicative Flood Zones

- Plan Boundary
- WFD River Sub-Basins
- Water
- River or Stream

Indicative Flood Zones

- Flood Zone A
- Flood Zone B

PFRA

- Pluvial 1% AEP
- Pluvial 0.1% AEP
- Groundwater

GSI Groundwater Flooding Predictive Model

- High Probability
- Medium Probability
- Low Probability



Coordinates in ITM
© Google/
© OSI & EPA (CC BY 4.0)
Contains Office of Public Works information
© Office of Public Works/
Contains Irish Public Sector Data
(Geological Survey Ireland) (CC BY-NC-ND 4.0)

597500

598000

598500

798000

798000

797500

797500

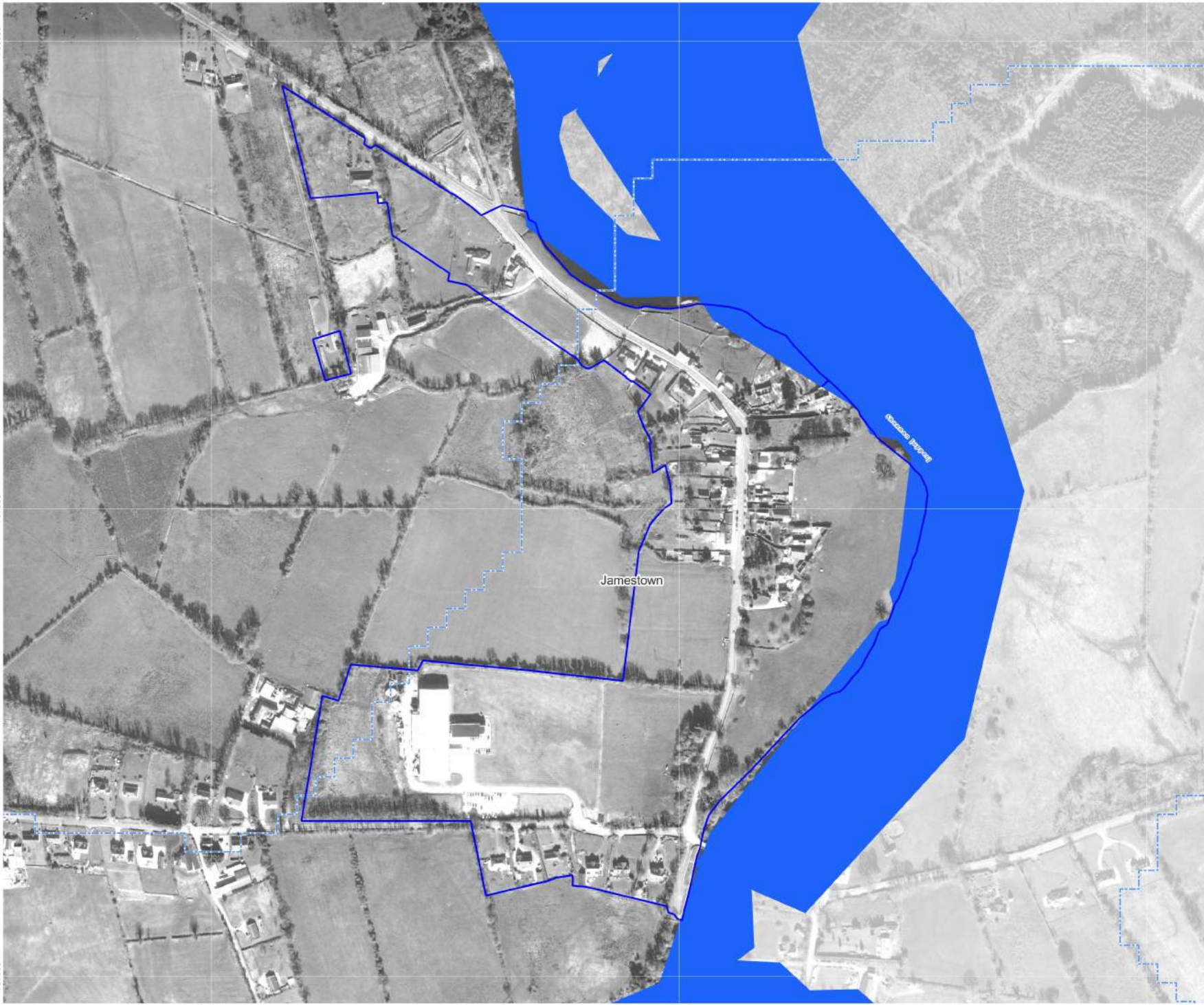
797000

797000

597500

598000

598500



County Leitrim Development Plan 2022-2028

Jamestown OPW Historical Flood Data

-  Plan Boundary
-  WFD River Sub-Basins
-  Water
-  River or Stream
- OPW Past Flood Events**
-  Single Flood Event
-  Recurring Flood Event
-  Past Flood Extent
- Land Commission**
-  Benefited Lands
- Drainage District**
-  Channel
-  Embankment
-  Benefited Lands
- Arterial Drainage Scheme**
-  Channel
-  Embankment
-  Benefited Lands



Coordinates in ITM
© Google/
© OSI & EPA (CC BY 4.0) / EU DEM/
Contains Office of Public Works information
© Office of Public Works

597500

598000

598500

798000

798000

797500

797500

797000

797000

597500

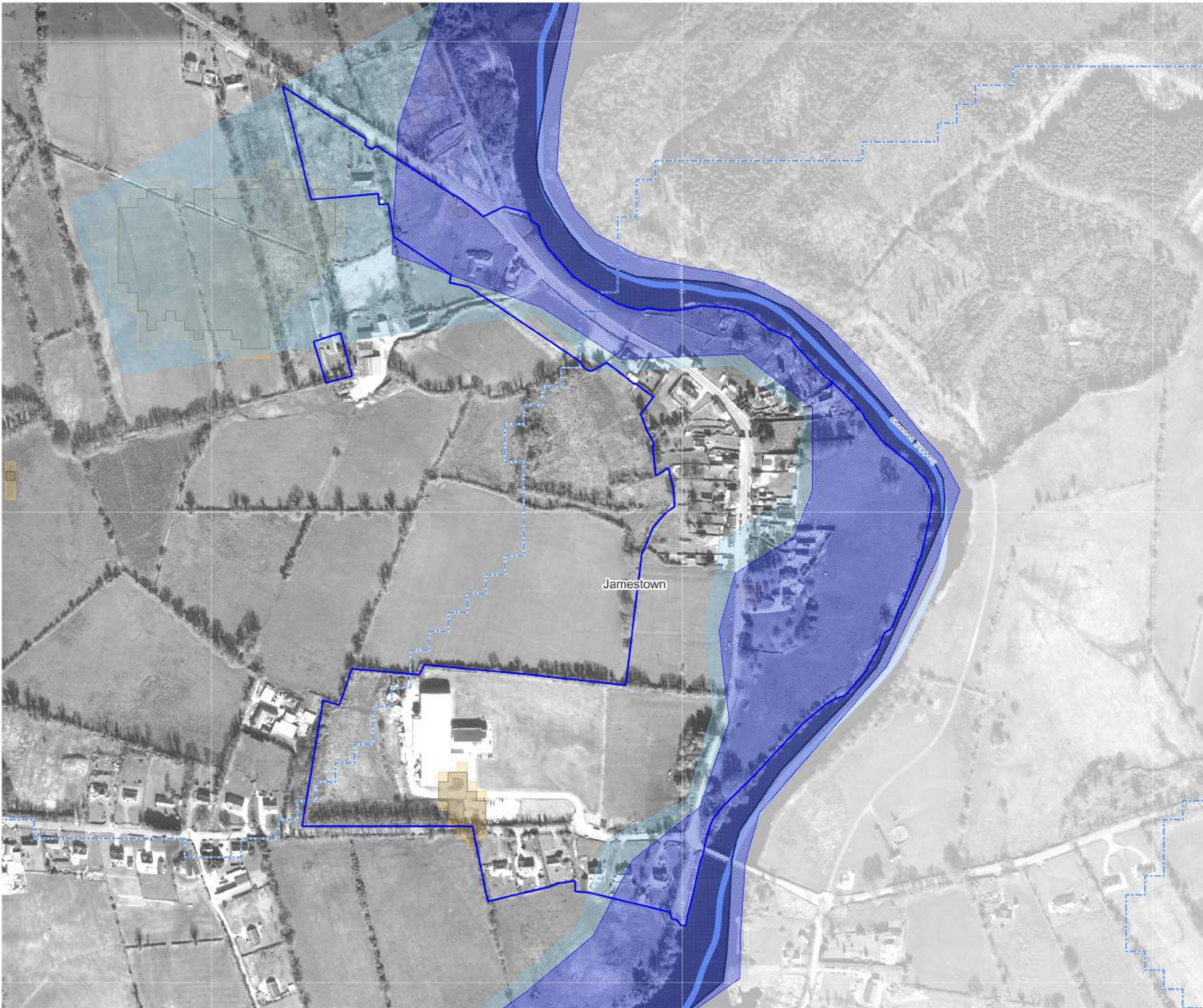
598000

598500

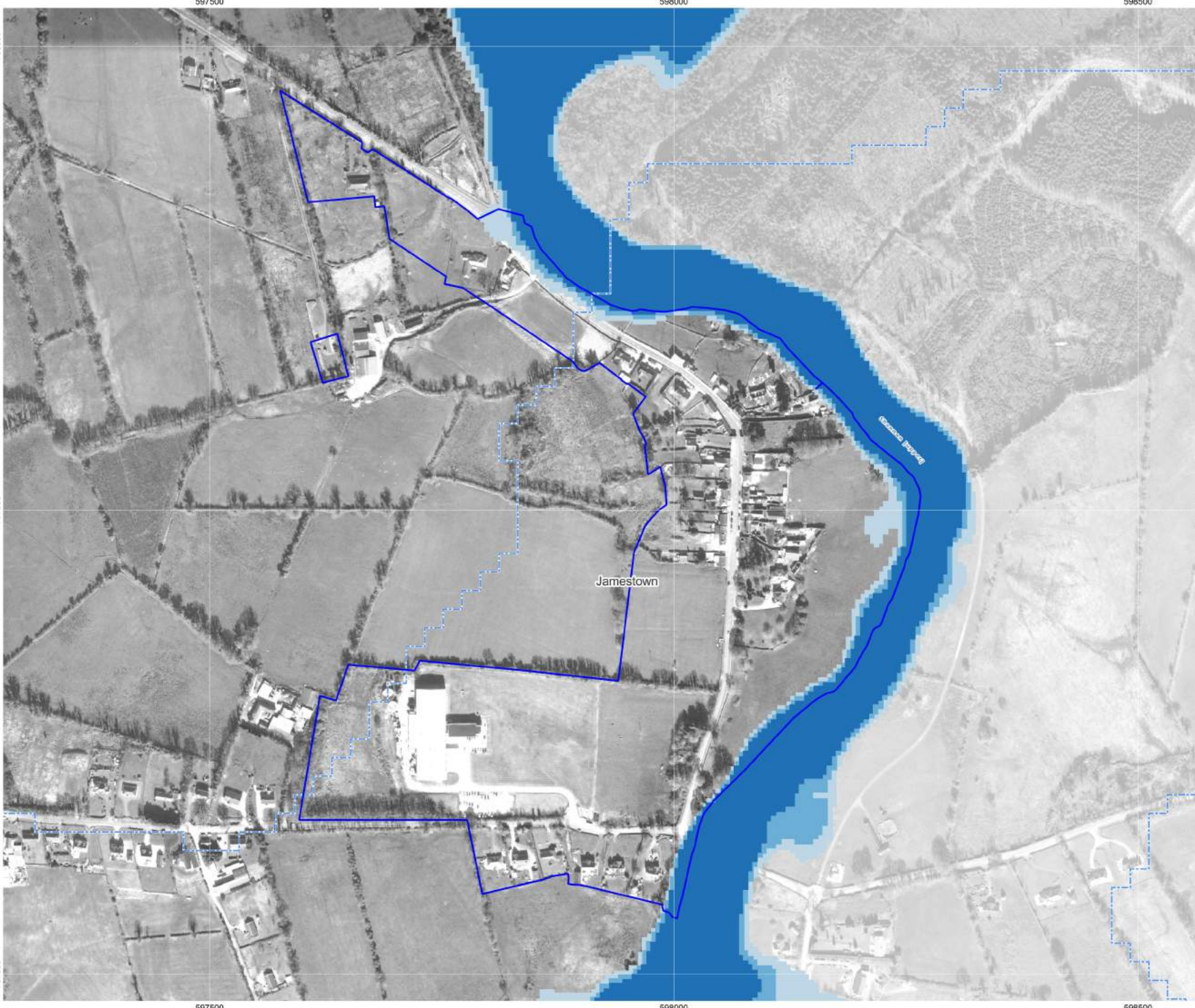
County Leitrim Development Plan 2022-2028

Jamestown
OPW Preliminary Flood
Risk Assessment (PFRA)

-  Plan Boundary
 -  WFD River Sub-Basins
 -  Water
 -  River or Stream
- PFRA**
-  Fluvial 1% AEP
 -  Fluvial 0.1% AEP
 -  Pluvial 1% AEP
 -  Pluvial 0.1% AEP
 -  Coastal 0.5% AEP
 -  Coastal 0.1% AEP
 -  Groundwater



Coordinates in ITM
© Google/
© OSI & EPA (CC BY 4.0) / EU DEM/
Contains Office of Public Works information
© Office of Public Works



County Leitrim Development Plan 2022-2028

Jamestown
OPW Catchment Flood
Risk Assessment &
Management (CFRAM)
& OPW National
Indicative Fluvial
Mapping (NIFM)
Present Day

- Plan Boundary
- WFD River Sub-Basins
- Water
- River or Stream

- CFRAM Present Day**
- Fluvial 10% AEP
 - Fluvial 1% AEP
 - Fluvial 0.1% AEP
 - Coastal 10% AEP
 - Coastal 0.5% AEP
 - Coastal 0.1% AEP

- NIFM Present Day**
- Fluvial 5% AEP
 - Fluvial 1% AEP
 - Fluvial 0.1% AEP



Coordinates in ITM
© Google/
© OSI & EPA (CC BY 4.0) / EU DEM/
Contains Office of Public Works information
© Office of Public Works

597500

598000

598500

798000

798000

797500

797500

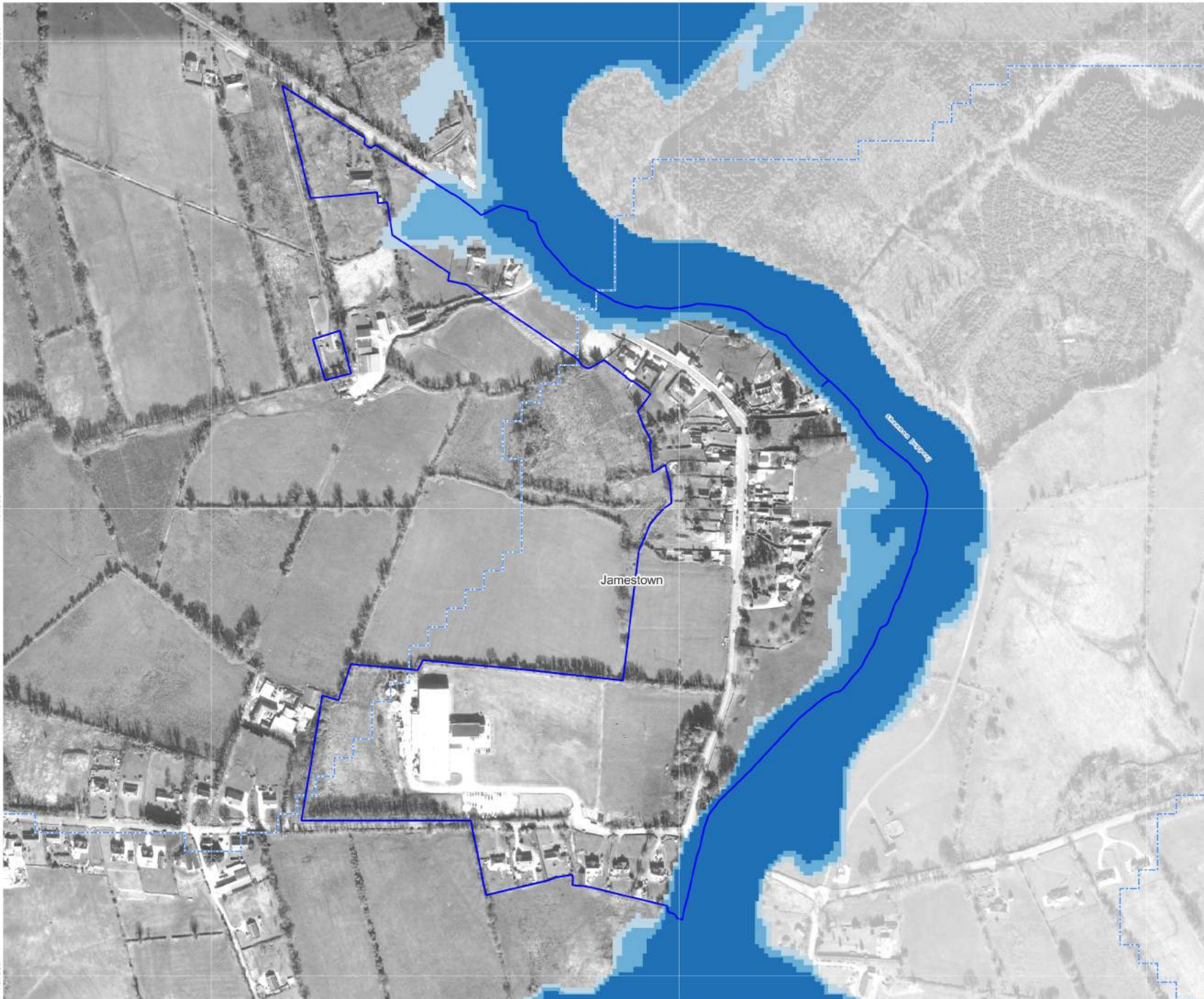
797000

797000

597500





598000

598500









County Leitrim Development Plan 2022-2028

Jamestown
OPW Catchment Flood
Risk Assessment &
Management (CFRAM)
& OPW National
Indicative Fluvial
Mapping (NIFM)
All Scenarios

-  Plan Boundary
-  WFD River Sub-Basins
-  Water
-  River or Stream

CFRAM All Scenarios

-  Fluvial Present Day Scenario 0.1% AEP
-  Fluvial Mid-Range Future Scenario 0.1% AEP
-  Fluvial High-End Future Scenario 0.1% AEP
-  Coastal Present Day Scenario 0.1% AEP
-  Coastal Mid-Range Future Scenario 0.1% AEP
-  Coastal High-End Future Scenario 0.1% AEP

NIFM All Scenarios

-  Fluvial Present Day Scenario 0.1% AEP
-  Fluvial Mid-Range Future Scenario 0.1% AEP
-  Fluvial High-End Future Scenario 0.1% AEP



Coordinates in ITM
© Google/
© OSI & EPA (CC BY 4.0) / EU DEM/
Contains Office of Public Works information
© Office of Public Works

597500

598000

598500

798000

798000

797500

797500

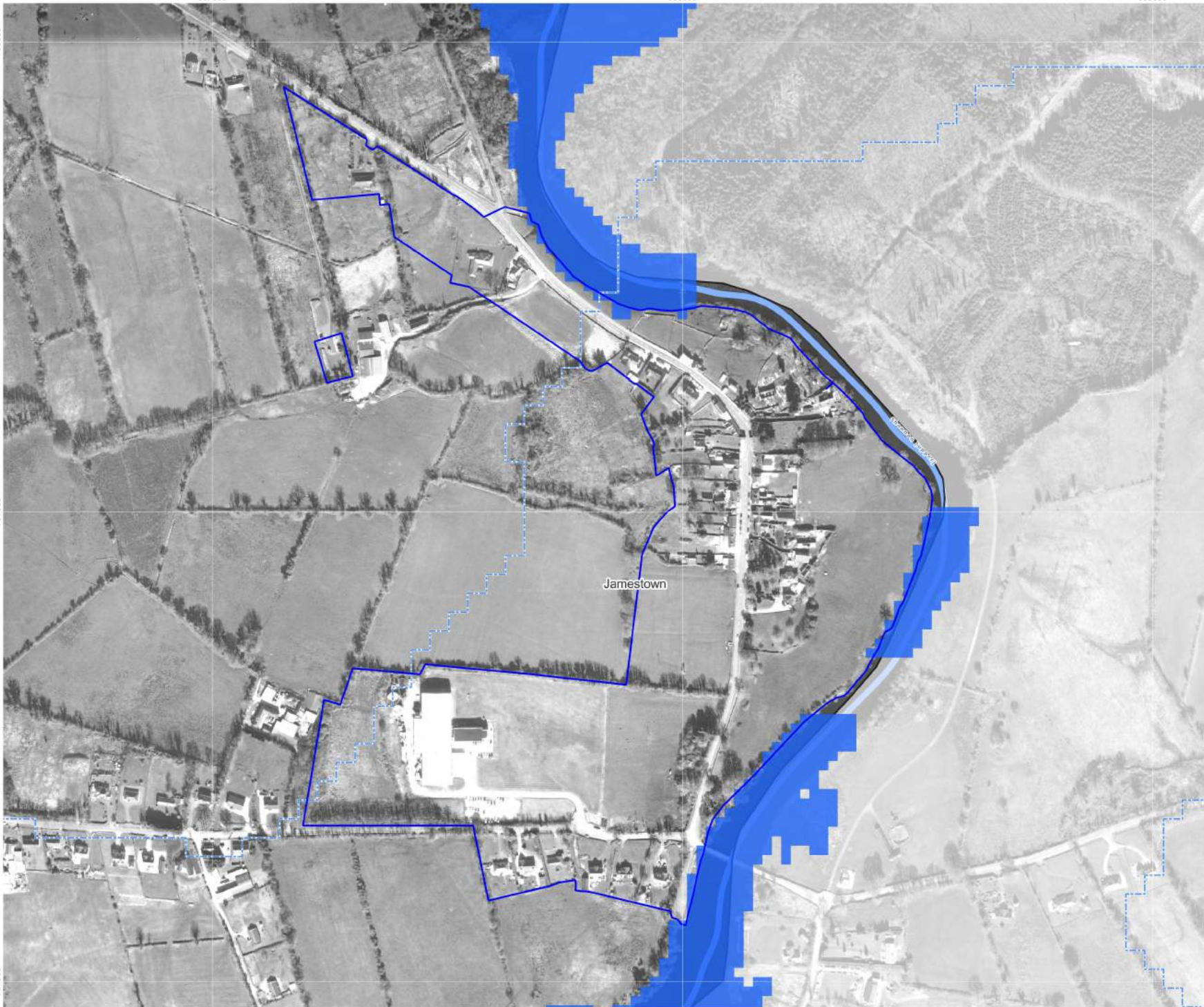
797000

797000

597500

598000

598500



County Leitrim Development Plan 2022-2028

Jamestown
GSI Historical Flood Data
and Groundwater
Flooding Predictive
Modeling

- Plan Boundary
- WFD River Sub-Basins
- Water
- River or Stream

GSI Groundwater Flooding Predictive Model

- High Probability
- Medium Probability
- Low Probability

GSI Historical Flood Data

- Surface Water Flooding**
- Winter 2015-2016 Surface Water Flooding

Maximum Historic Groundwater Flooding

- Groundwater
- Groundwater/Surface water



Coordinates in ITM
© Google/
© OSI & EPA (CC BY 4.0) / EU DEM/
Contains Irish Public Sector Data
(Geological Survey Ireland) (CC BY-NC-ND 4.0)

597500

598000

598500

798000

798000

797500

797500

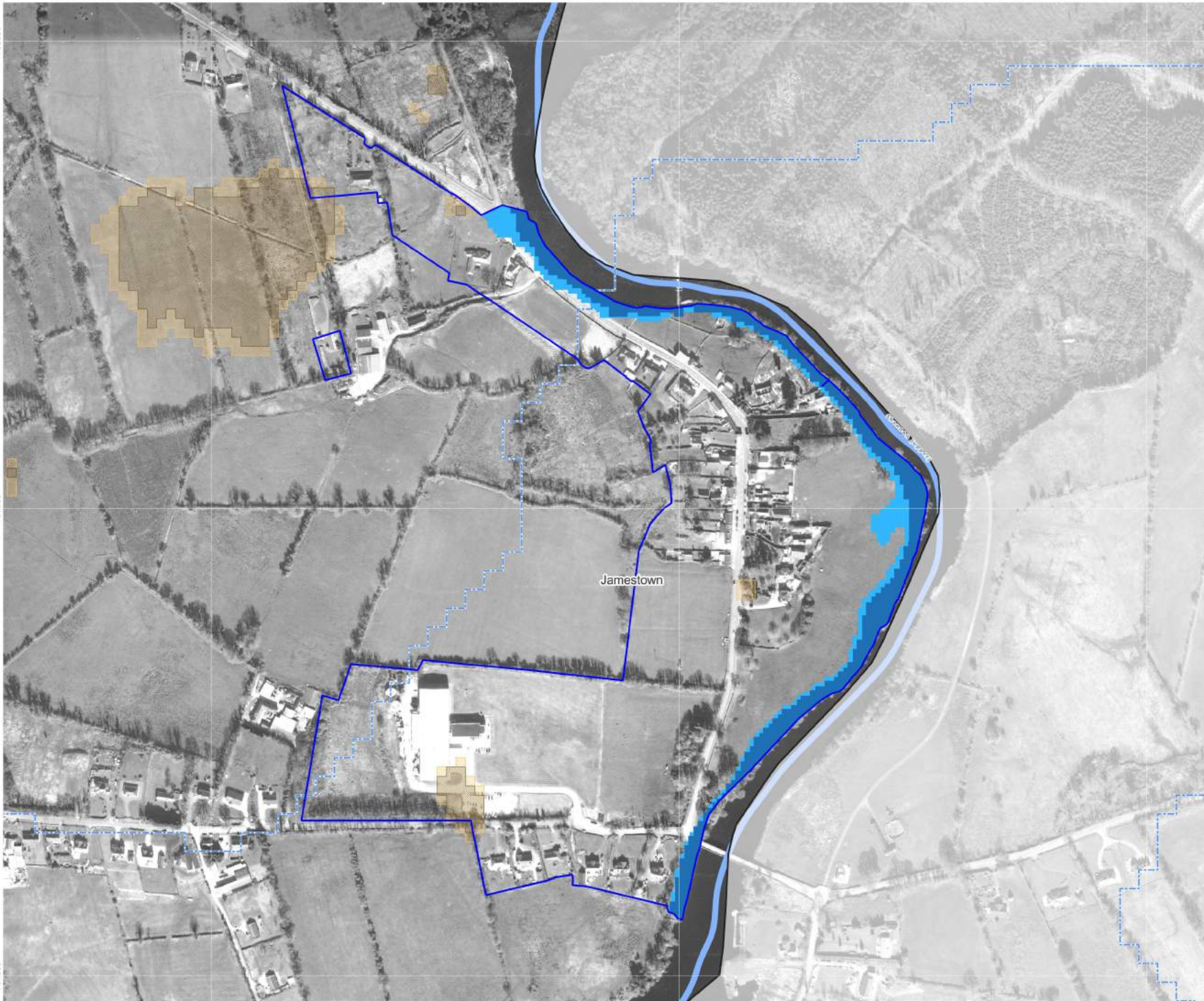
797000

797000

597500

598000

598500



County Leitrim Development Plan 2022-2028

Jamestown Indicative Flood Zones

- Plan Boundary
- WFD River Sub-Basins
- Water
- River or Stream

Indicative Flood Zones

- Flood Zone A
- Flood Zone B

PFRA

- Pluvial 1% AEP
- Pluvial 0.1% AEP
- Groundwater

GSI Groundwater Flooding Predictive Model

- High Probability
- Medium Probability
- Low Probability



Coordinates in ITM
© Google/
© OSI & EPA (CC BY 4.0)
Contains Office of Public Works information
© Office of Public Works/
Contains Irish Public Sector Data
(Geological Survey Ireland) (CC BY-NC-ND 4.0)

603500

604000

8080000

8080000

807500

807500



County Leitrim Development Plan 2022-2028

Keshcarrigan OPW Historical Flood Data

- Plan Boundary
- WFD River Sub-Basins
- Water
- River or Stream
- OPW Past Flood Events**
 - Single Flood Event
 - Recurring Flood Event
 - Past Flood Extent
- Land Commission**
 - Benefited Lands
- Drainage District**
 - Channel
 - Embankment
 - Benefited Lands
- Arterial Drainage Scheme**
 - Channel
 - Embankment
 - Benefited Lands



Coordinates in ITM
© Google/
© OSI & EPA (CC BY 4.0) / EU DEM/
Contains Office of Public Works information
© Office of Public Works

603500

604000

808000

808000

807500

807500

603500

604000



County Leitrim Development Plan 2022-2028

Keshcarrigan
OPW Preliminary Flood
Risk Assessment (PFRA)

- Plan Boundary
 - WFD River Sub-Basins
 - Water
 - River or Stream
- PFRA**
- Fluvial 1% AEP
 - Fluvial 0.1% AEP
 - Pluvial 1% AEP
 - Pluvial 0.1% AEP
 - Coastal 0.5% AEP
 - Coastal 0.1% AEP
 - Groundwater



Coordinates in ITM
© Google/
© OSI & EPA (CC BY 4.0) / EU DEM/
Contains Office of Public Works information
© Office of Public Works

603500

604000

807500

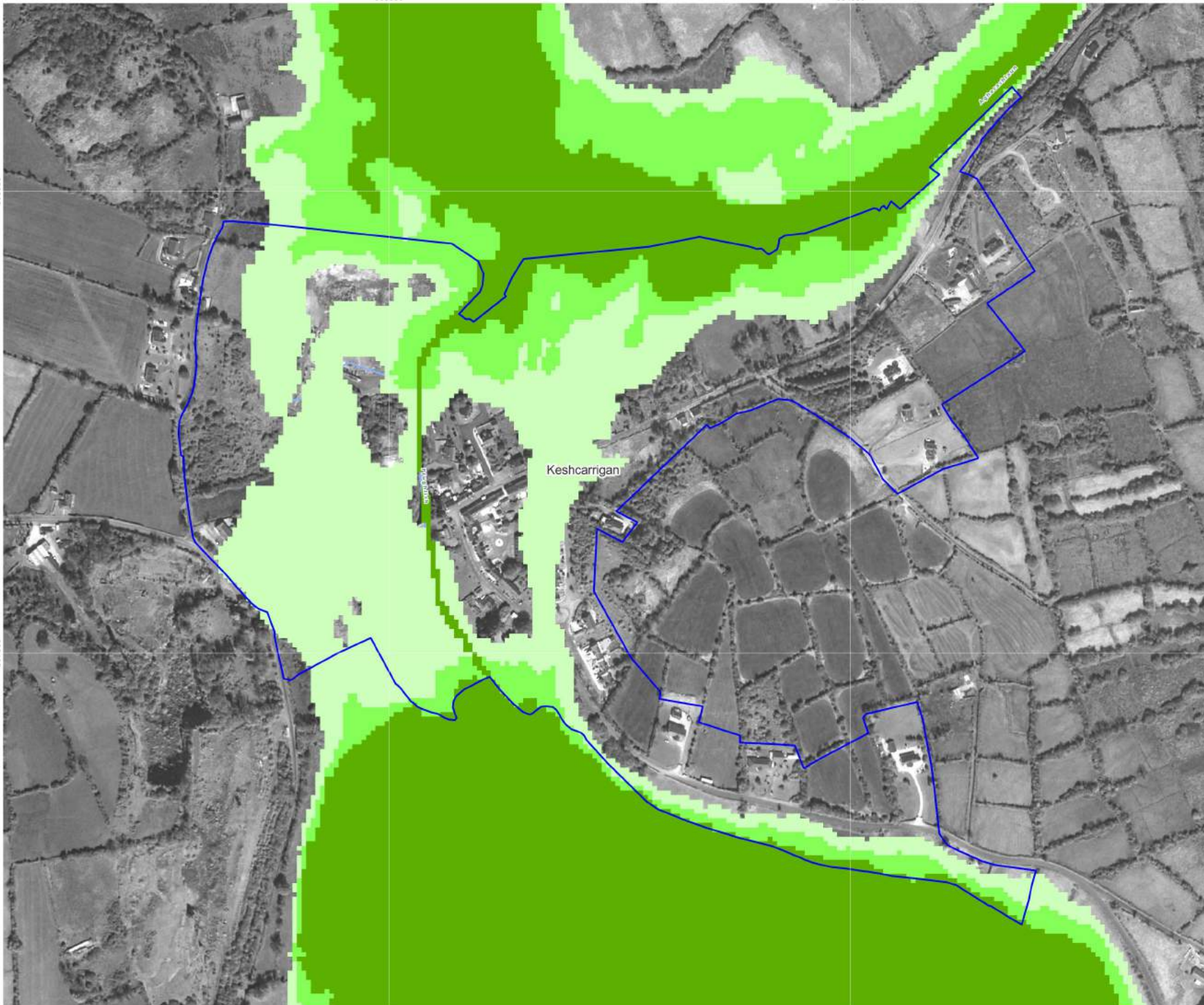
807500

807500

807500

603500

604000



County Leitrim Development Plan 2022-2028

Keshcarrigan
OPW Catchment Flood
Risk Assessment &
Management (CFRAM)
& OPW National
Indicative Fluvial
Mapping (NIFM)
Present Day

- Plan Boundary
- WFD River Sub-Basins
- Water
- River or Stream

CFRAM Present Day

- Fluvial 10% AEP
- Fluvial 1% AEP
- Fluvial 0.1% AEP
- Coastal 10% AEP
- Coastal 0.5% AEP
- Coastal 0.1% AEP

NIFM Present Day

- Fluvial 5% AEP
- Fluvial 1% AEP
- Fluvial 0.1% AEP



Coordinates in ITM
© Google/
© OSI & EPA (CC BY 4.0) / EU DEM/
Contains Office of Public Works information
© Office of Public Works

603500

604000

8080000

8080000

807500

807500



County Leitrim Development Plan 2022-2028

Keshcarrigan
OPW Catchment Flood
Risk Assessment &
Management (CFRAM)
& OPW National
Indicative Fluvial
Mapping (NIFM)
All Scenarios

- Plan Boundary
- WFD River Sub-Basins
- Water
- River or Stream

CFRAM All Scenarios

- Fluvial Present Day Scenario 0.1% AEP
- Fluvial Mid-Range Future Scenario 0.1% AEP
- Fluvial High-End Future Scenario 0.1% AEP
- Coastal Present Day Scenario 0.1% AEP
- Coastal Mid-Range Future Scenario 0.1% AEP
- Coastal High-End Future Scenario 0.1% AEP

NIFM All Scenarios

- Fluvial Present Day Scenario 0.1% AEP
- Fluvial Mid-Range Future Scenario 0.1% AEP
- Fluvial High-End Future Scenario 0.1% AEP



Coordinates in ITM
© Google/
© OSI & EPA (CC BY 4.0) / EU DEM/
Contains Office of Public Works information
© Office of Public Works

603500

604000

603500

604000

808000

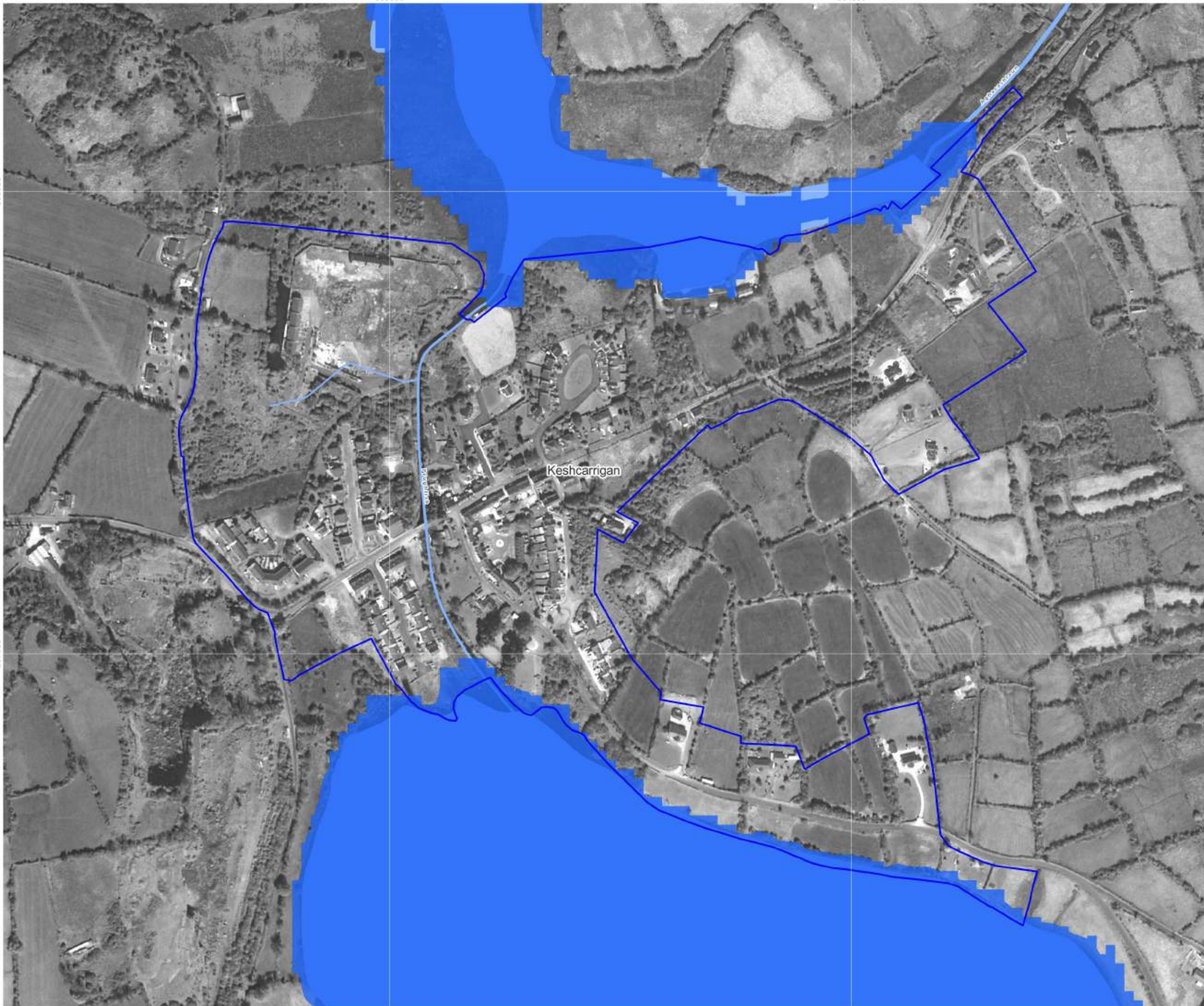
808000

807500

807500

603500

604000



County Leitrim Development Plan 2022-2028

Keshcarrigan
GSI Historical Flood Data
and Groundwater
Flooding Predictive
Modeling

- Plan Boundary
- WFD River Sub-Basins
- Water
- River or Stream

GSI Groundwater Flooding Predictive Model

- High Probability
- Medium Probability
- Low Probability

GSI Historical Flood Data

- Surface Water Flooding**
- Winter 2015-2016 Surface Water Flooding

Maximum Historic Groundwater Flooding

- Groundwater
- Groundwater/Surface water



Coordinates in ITM
© Google/
© OSI & EPA (CC BY 4.0) / EU DEM/
Contains Irish Public Sector Data
(Geological Survey Ireland) (CC BY-NC-ND 4.0)

603500

604000

808000

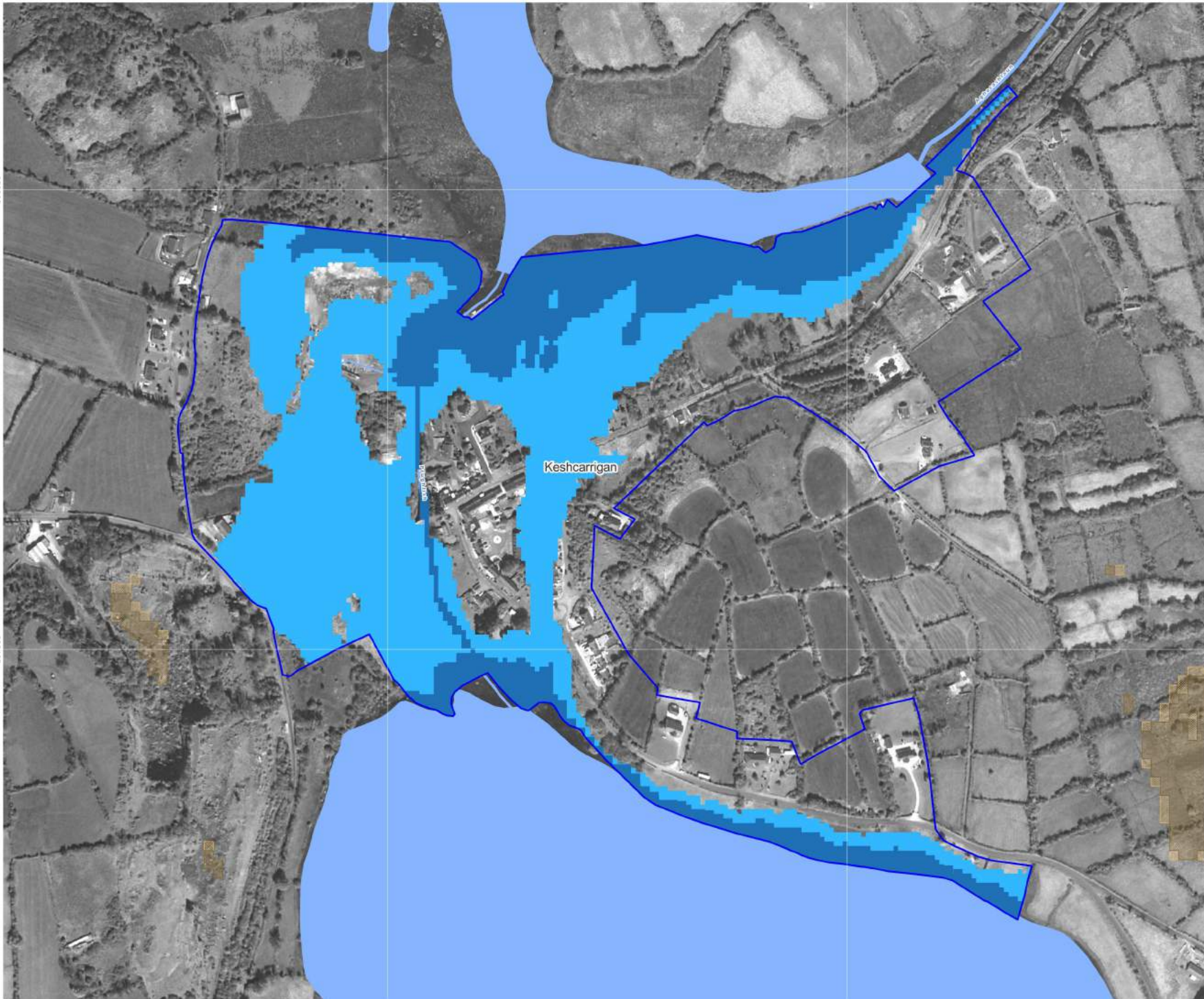
808000

807500

807500

603500

604000



County Leitrim Development Plan 2022-2028

Keshcarrigan Indicative Flood Zones

- Plan Boundary
- WFD River Sub-Basins
- Water
- River or Stream
- Indicative Flood Zones**
- Flood Zone A
- Flood Zone B
- PFRA**
- Pluvial 1% AEP
- Pluvial 0.1% AEP
- Groundwater
- GSI Groundwater Flooding Predictive Model**
- High Probability
- Medium Probability
- Low Probability



Coordinates in ITM
 © Google/
 © OSI & EPA (CC BY 4.0)/
 Contains Office of Public Works information
 © Office of Public Works/
 Contains Irish Public Sector Data
 (Geological Survey Ireland) (CC BY-NC-ND 4.0)

599000

599500

600000

County Leitrim Development Plan 2022-2028

Kilclare OPW Historical Flood Data

807000

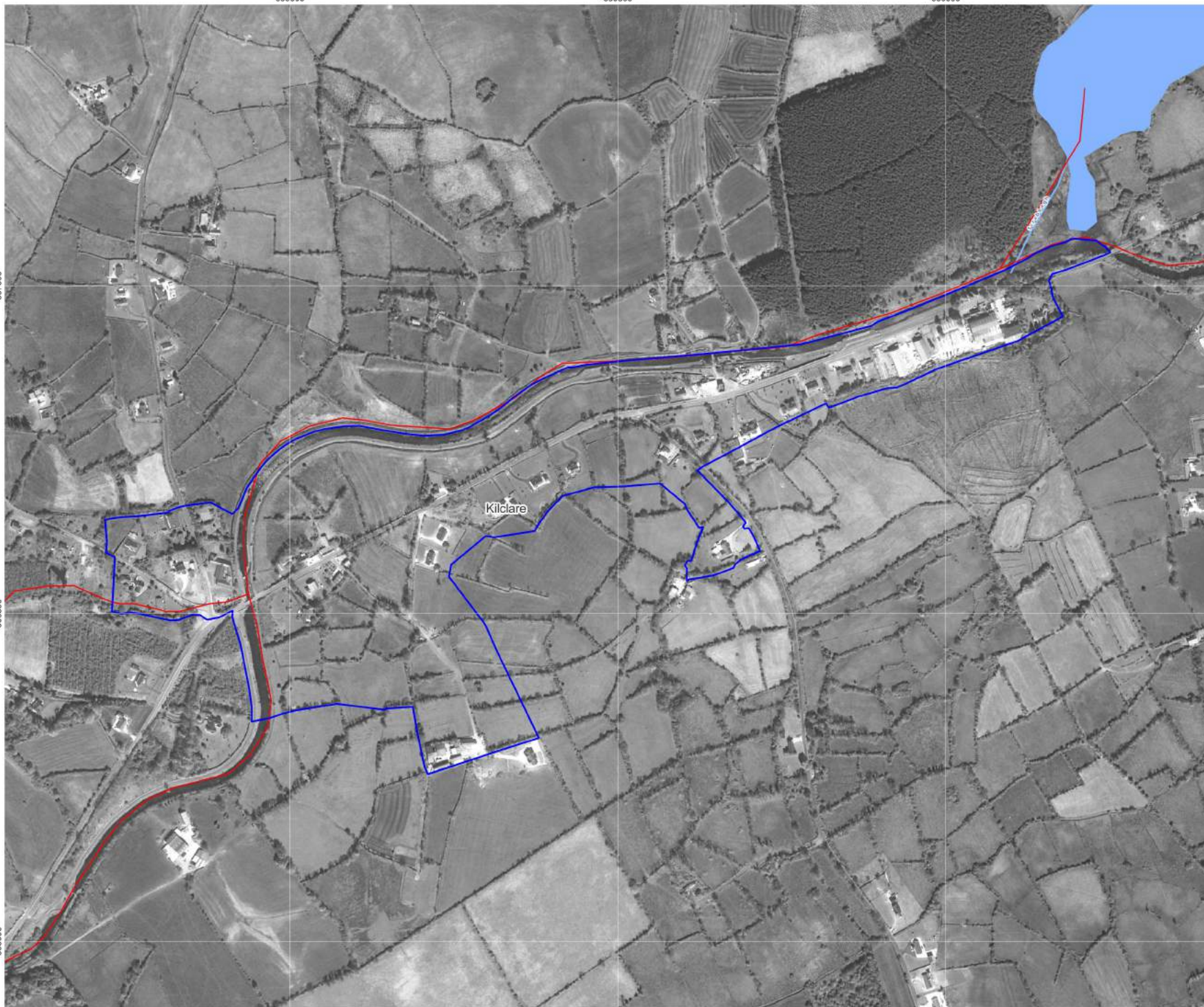
807000

806500

806500

806000

806000



- Plan Boundary
- WFD River Sub-Basins
- Water
- River or Stream

OPW Past Flood Events

- Single Flood Event
- Recurring Flood Event
- Past Flood Extent

Land Commission

- Benefited Lands

Drainage District

- Channel
- Embankment
- Benefited Lands

Arterial Drainage Scheme

- Channel
- Embankment
- Benefited Lands



Coordinates in ITM
 © Google/
 © OSI & EPA (CC BY 4.0) / EU DEM/
 Contains Office of Public Works information
 © Office of Public Works

599000

599500

600000

County Leitrim Development Plan 2022-2028

Kilclare
OPW Preliminary Flood
Risk Assessment (PFRA)

-  Plan Boundary
 -  WFD River Sub-Basins
 -  Water
 -  River or Stream
- PFRA**
-  Fluvial 1% AEP
 -  Fluvial 0.1% AEP
 -  Pluvial 1% AEP
 -  Pluvial 0.1% AEP
 -  Coastal 0.5% AEP
 -  Coastal 0.1% AEP
 -  Groundwater

807000

807000

806500

806500

806000

806000



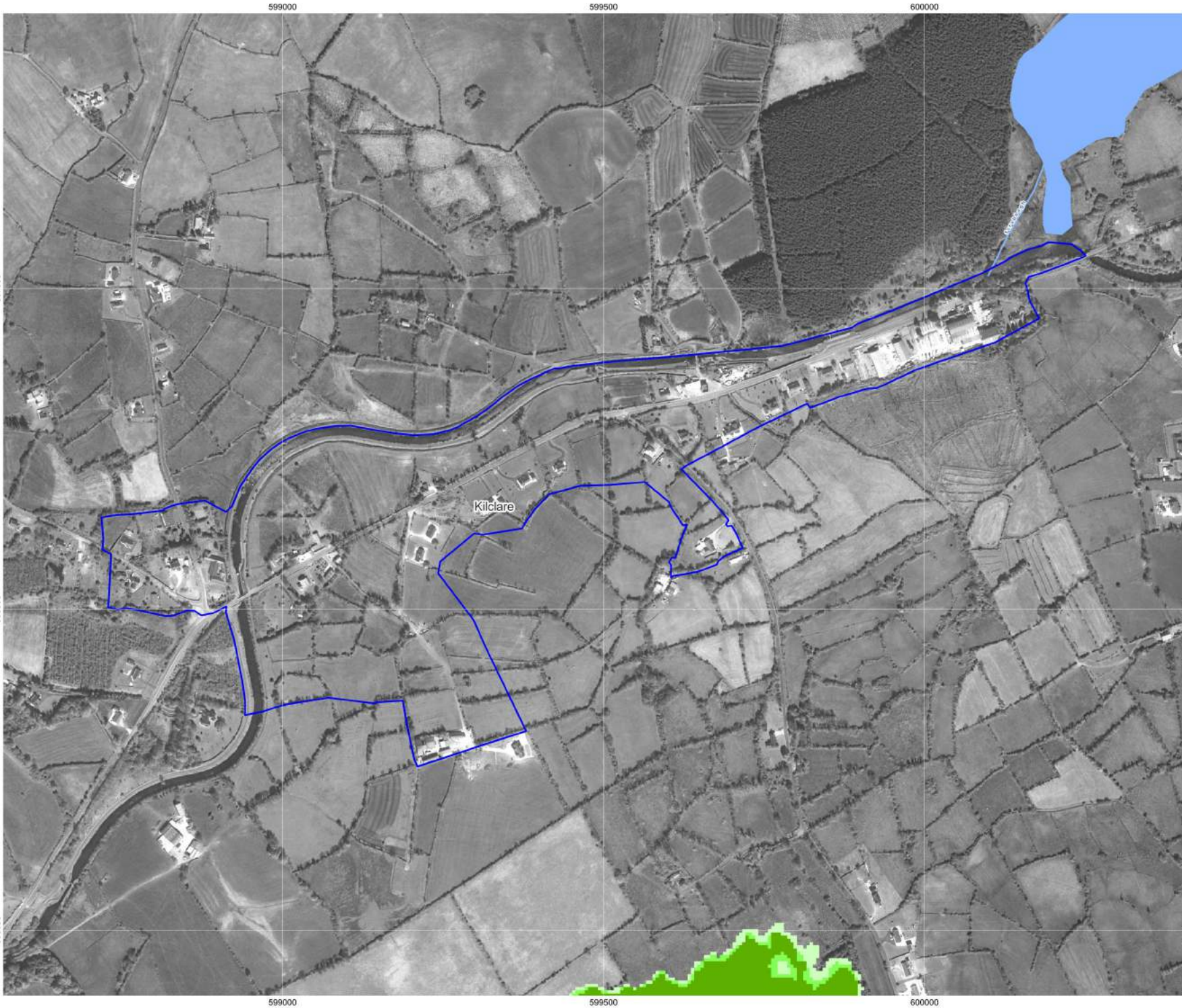
599000

599500

600000



Coordinates in ITM
© Google/
© OSI & EPA (CC BY 4.0) / EU DEM/
Contains Office of Public Works information
© Office of Public Works



County Leitrim Development Plan 2022-2028

Kilclare
OPW Catchment Flood
Risk Assessment &
Management (CFRAM)
& OPW National
Indicative Fluvial
Mapping (NIFM)
Present Day

- Plan Boundary
- WFD River Sub-Basins
- Water
- River or Stream

- CFRAM Present Day**
- Fluvial 10% AEP
 - Fluvial 1% AEP
 - Fluvial 0.1% AEP
 - Coastal 10% AEP
 - Coastal 0.5% AEP
 - Coastal 0.1% AEP

- NIFM Present Day**
- Fluvial 5% AEP
 - Fluvial 1% AEP
 - Fluvial 0.1% AEP



Coordinates in ITM
© Google/
© OSI & EPA (CC BY 4.0) / EU DEM/
Contains Office of Public Works information
© Office of Public Works

599000

599500

600000

807000

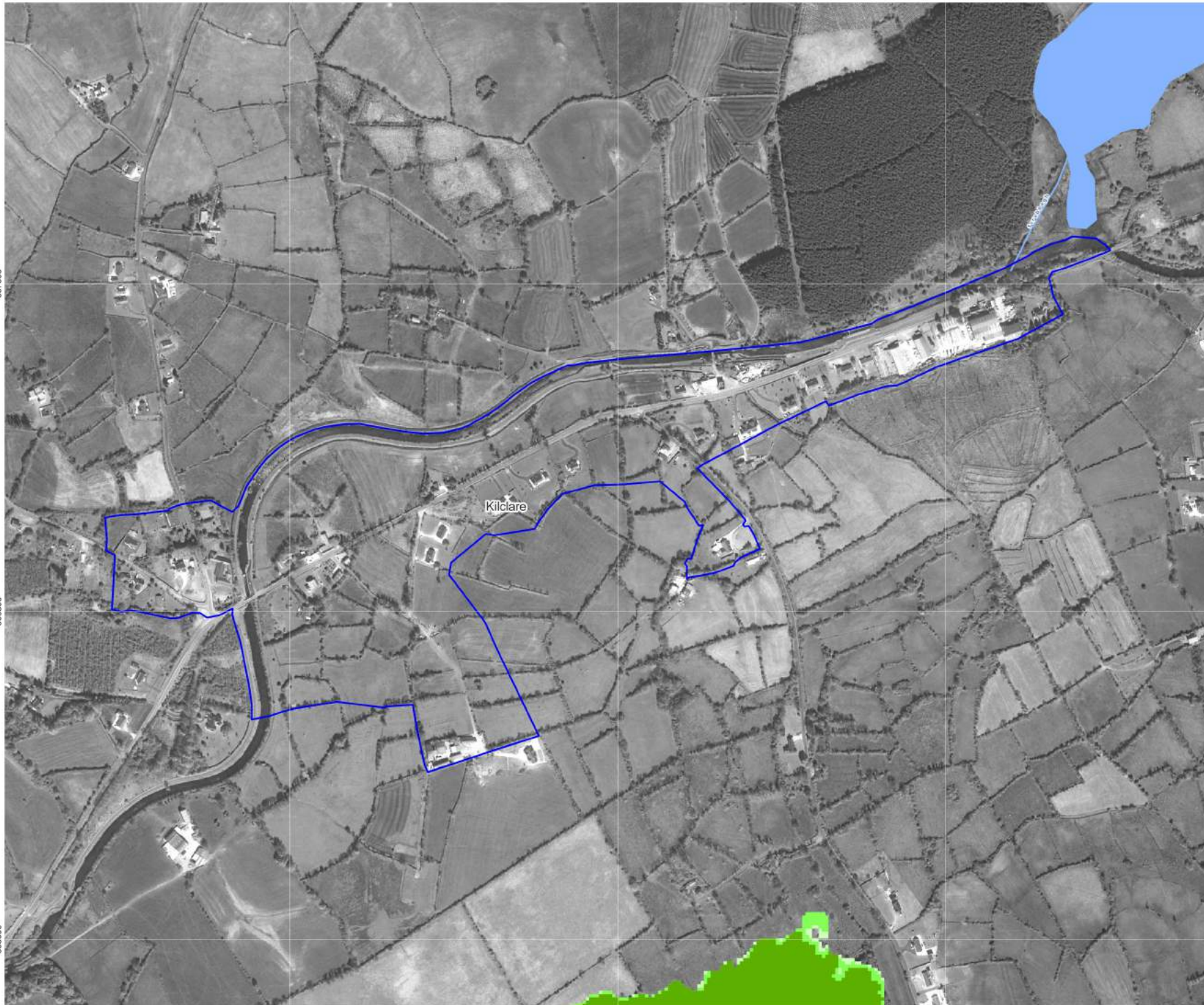
806500

806000

807000

806500

806000



County Leitrim Development Plan 2022-2028

Kilclare
OPW Catchment Flood
Risk Assessment &
Management (CFRAM)
& OPW National
Indicative Fluvial
Mapping (NIFM)
All Scenarios

- Plan Boundary
- WFD River Sub-Basins
- Water
- River or Stream

CFRAM All Scenarios

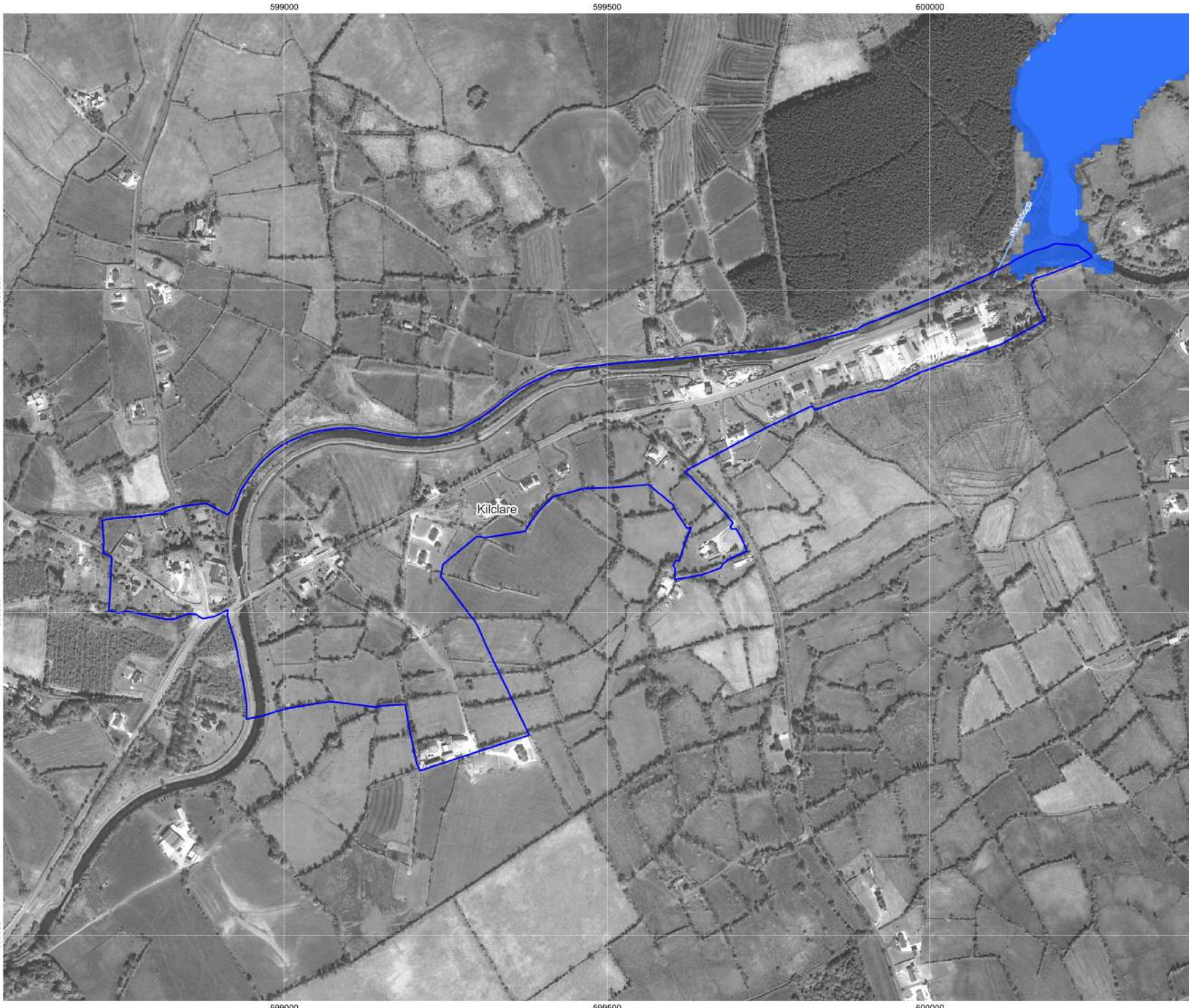
- Fluvial Present Day Scenario 0.1% AEP
- Fluvial Mid-Range Future Scenario 0.1% AEP
- Fluvial High-End Future Scenario 0.1% AEP
- Coastal Present Day Scenario 0.1% AEP
- Coastal Mid-Range Future Scenario 0.1% AEP
- Coastal High-End Future Scenario 0.1% AEP

NIFM All Scenarios

- Fluvial Present Day Scenario 0.1% AEP
- Fluvial Mid-Range Future Scenario 0.1% AEP
- Fluvial High-End Future Scenario 0.1% AEP



Coordinates in ITM
© Google/
© OSI & EPA (CC BY 4.0) / EU DEM/
Contains Office of Public Works information
© Office of Public Works



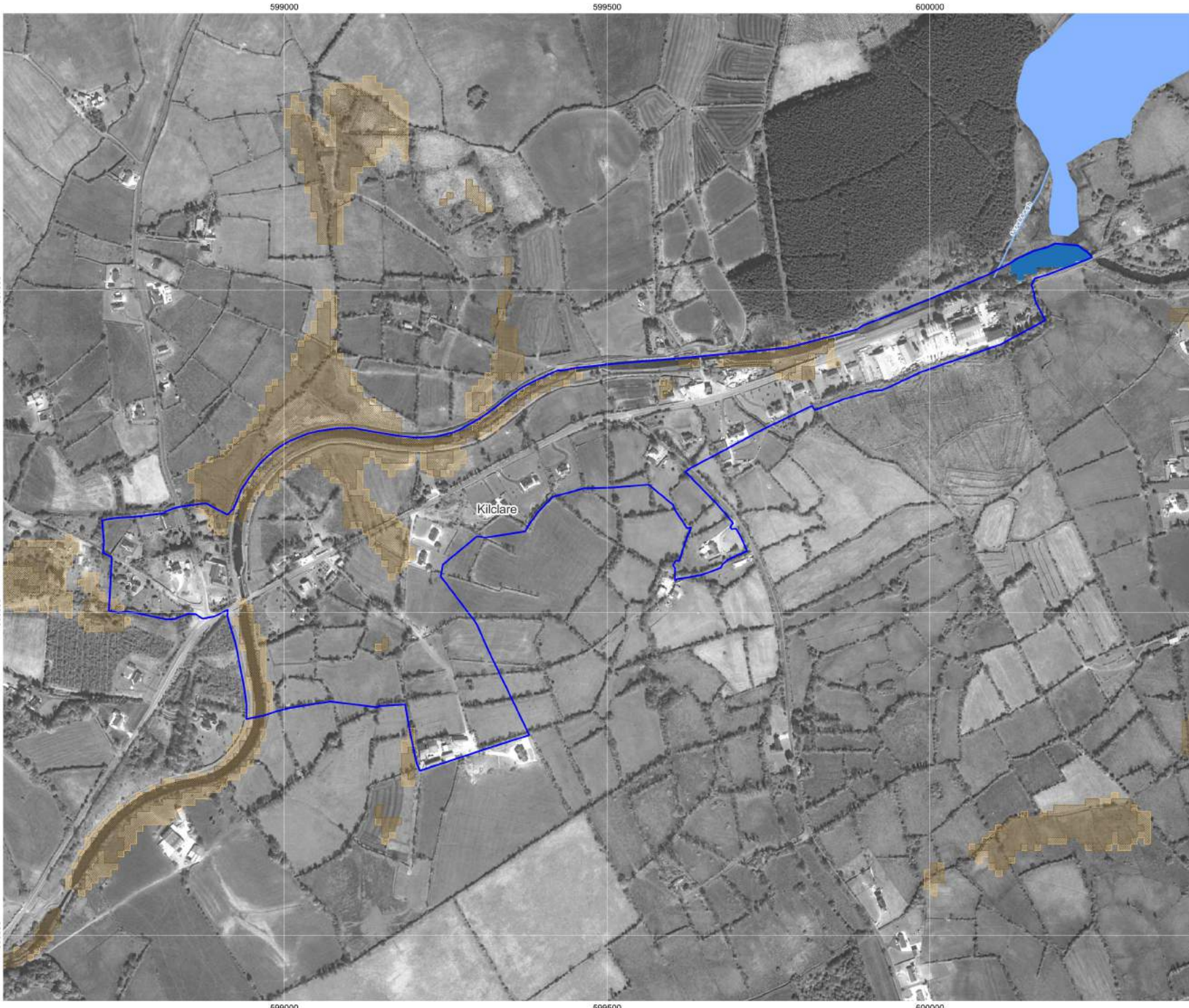
County Leitrim Development Plan 2022-2028

Kilclare
GSI Historical Flood Data
and Groundwater
Flooding Predictive
Modeling

- Plan Boundary
 - WFD River Sub-Basins
 - Water
 - River or Stream
- GSI Groundwater Flooding Predictive Model**
- High Probability
 - Medium Probability
 - Low Probability
- GSI Historical Flood Data**
- Surface Water Flooding**
- Winter 2015-2016 Surface Water Flooding
- Maximum Historic Groundwater Flooding**
- Groundwater
 - Groundwater/Surface water



Coordinates in ITM
© Google/
© OSI & EPA (CC BY 4.0) / EU DEM/
Contains Irish Public Sector Data
(Geological Survey Ireland) (CC BY-NC-ND 4.0)



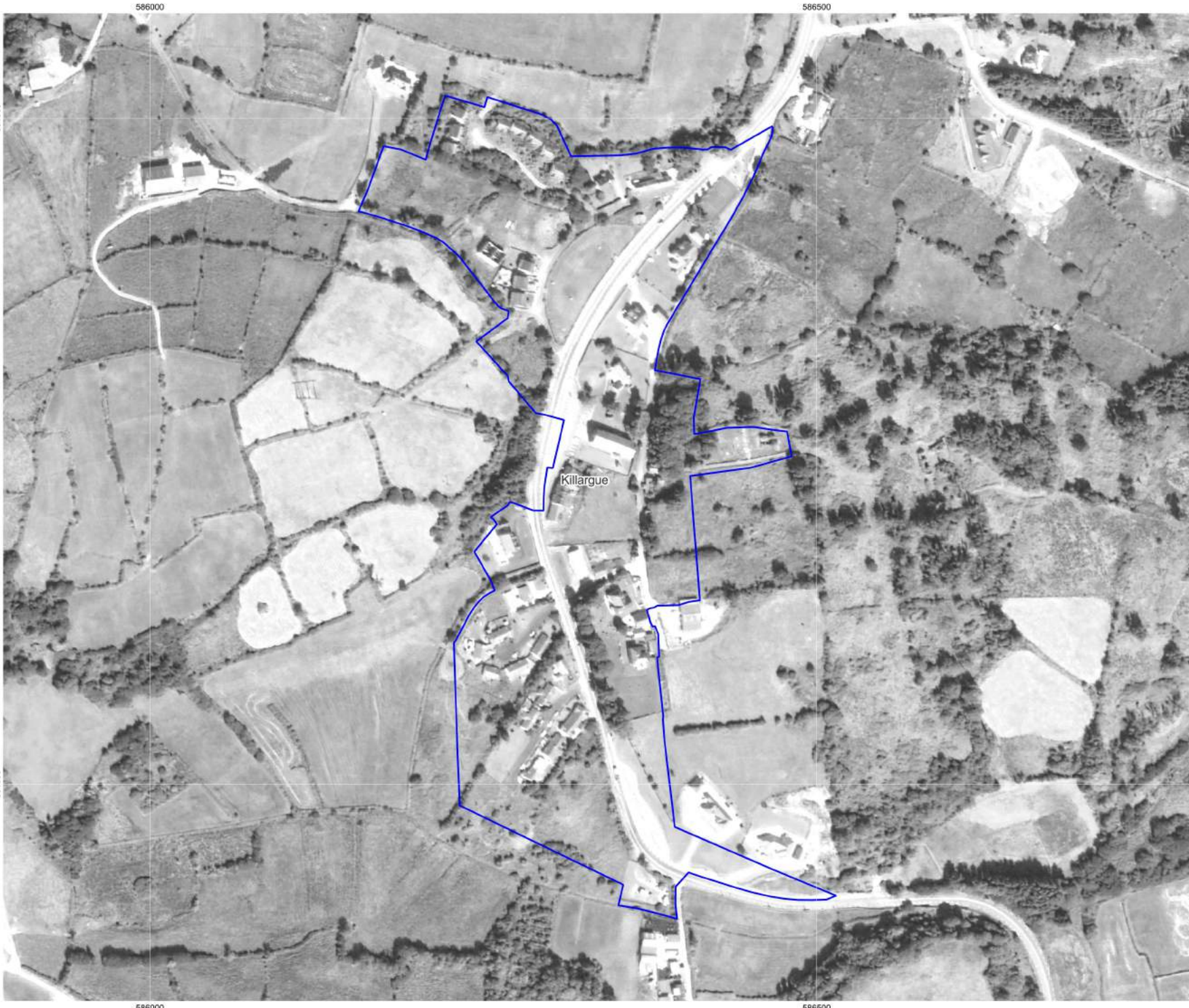
County Leitrim Development Plan 2022-2028

Kilclare Indicative Flood Zones

- Plan Boundary
- WFD River Sub-Basins
- Water
- River or Stream
- Indicative Flood Zones**
- Flood Zone A
- Flood Zone B
- PFRA**
- Pluvial 1% AEP
- Pluvial 0.1% AEP
- Groundwater
- GSI Groundwater Flooding Predictive Model**
- High Probability
- Medium Probability
- Low Probability



Coordinates in ITM
 © Google/
 © OSI & EPA (CC BY 4.0)
 Contains Office of Public Works information
 © Office of Public Works/
 Contains Irish Public Sector Data
 (Geological Survey Ireland) (CC BY-NC-ND 4.0)



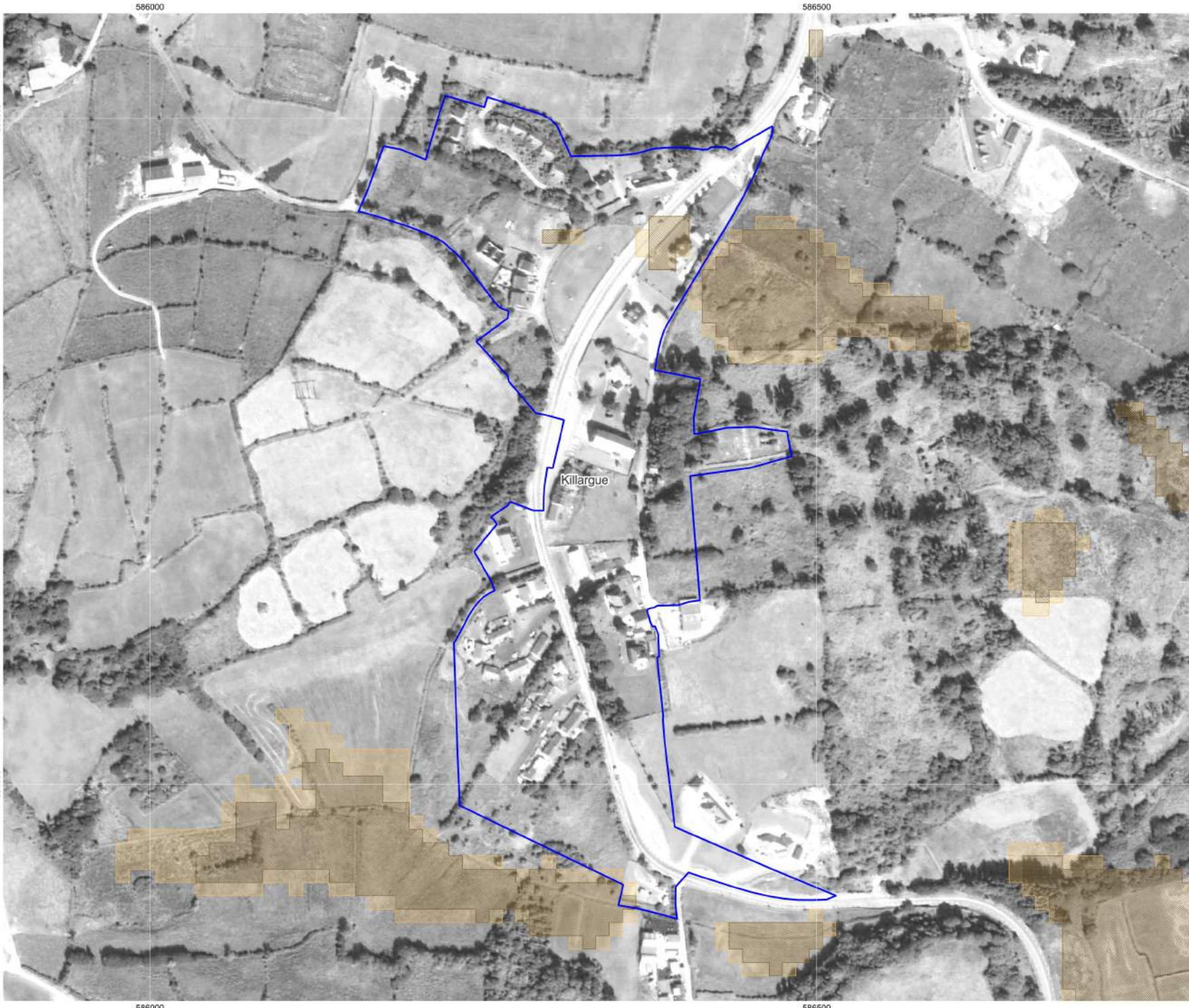
County Leitrim Development Plan 2022-2028

Killargue OPW Historical Flood Data

- Plan Boundary
- WFD River Sub-Basins
- Water
- River or Stream
- OPW Past Flood Events**
 - Single Flood Event
 - Recurring Flood Event
 - Past Flood Extent
- Land Commission**
 - Benefited Lands
- Drainage District**
 - Channel
 - Embankment
 - Benefited Lands
- Arterial Drainage Scheme**
 - Channel
 - Embankment
 - Benefited Lands



Coordinates in ITM
© Google/
© OSI & EPA (CC BY 4.0) / EU DEM/
Contains Office of Public Works information
© Office of Public Works



County Leitrim Development Plan 2022-2028

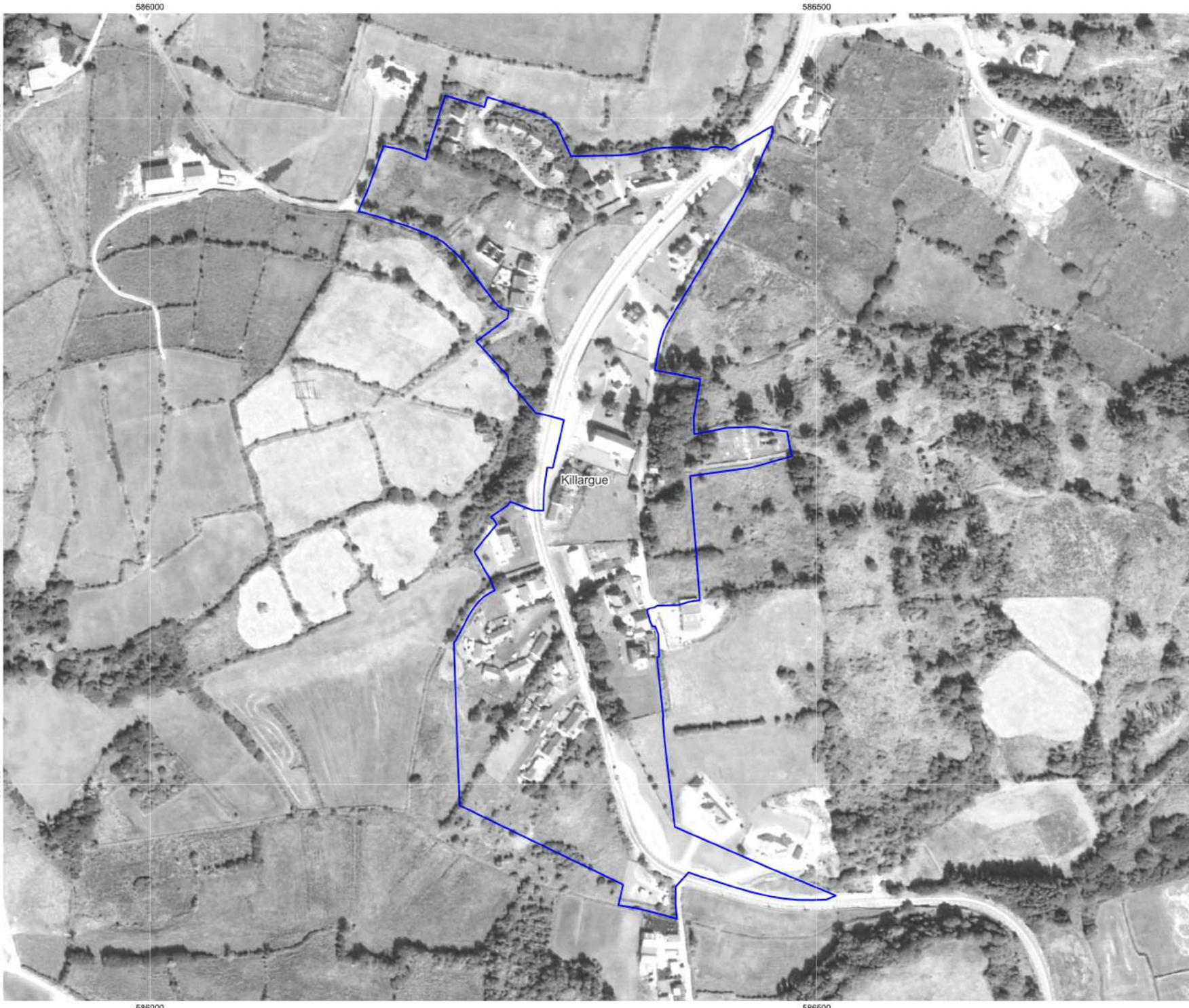
Killargue
OPW Preliminary Flood
Risk Assessment (PFRA)

- Plan Boundary
- WFD River Sub-Basins
- Water
- River or Stream

- PFRA**
- Fluvial 1% AEP
 - Fluvial 0.1% AEP
 - Pluvial 1% AEP
 - Pluvial 0.1% AEP
 - Coastal 0.5% AEP
 - Coastal 0.1% AEP
 - Groundwater



Coordinates in ITM
© Google/
© OSI & EPA (CC BY 4.0) / EU DEM/
Contains Office of Public Works information
© Office of Public Works



County Leitrim Development Plan 2022-2028

Killargue
OPW Catchment Flood
Risk Assessment &
Management (CFRAM)
& OPW National
Indicative Fluvial
Mapping (NIFM)
Present Day

- Plan Boundary
- WFD River Sub-Basins
- Water
- River or Stream

CFRAM Present Day

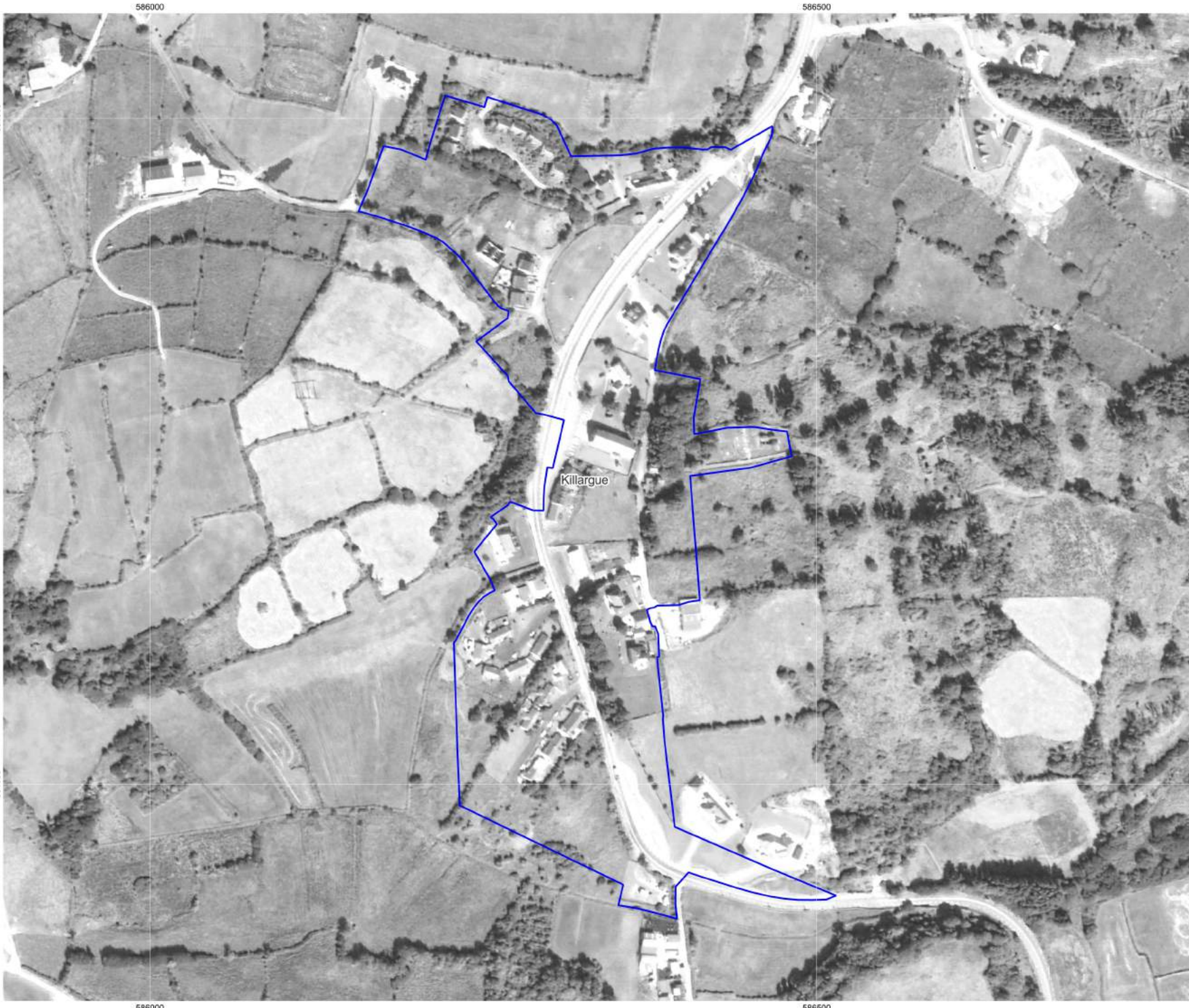
- Fluvial 10% AEP
- Fluvial 1% AEP
- Fluvial 0.1% AEP
- Coastal 10% AEP
- Coastal 0.5% AEP
- Coastal 0.1% AEP

NIFM Present Day

- Fluvial 5% AEP
- Fluvial 1% AEP
- Fluvial 0.1% AEP



Coordinates in ITM
© Google/
© OSI & EPA (CC BY 4.0) / EU DEM/
Contains Office of Public Works information
© Office of Public Works



County Leitrim Development Plan 2022-2028

Killargue
OPW Catchment Flood
Risk Assessment &
Management (CFRAM)
& OPW National
Indicative Fluvial
Mapping (NIFM)
All Scenarios

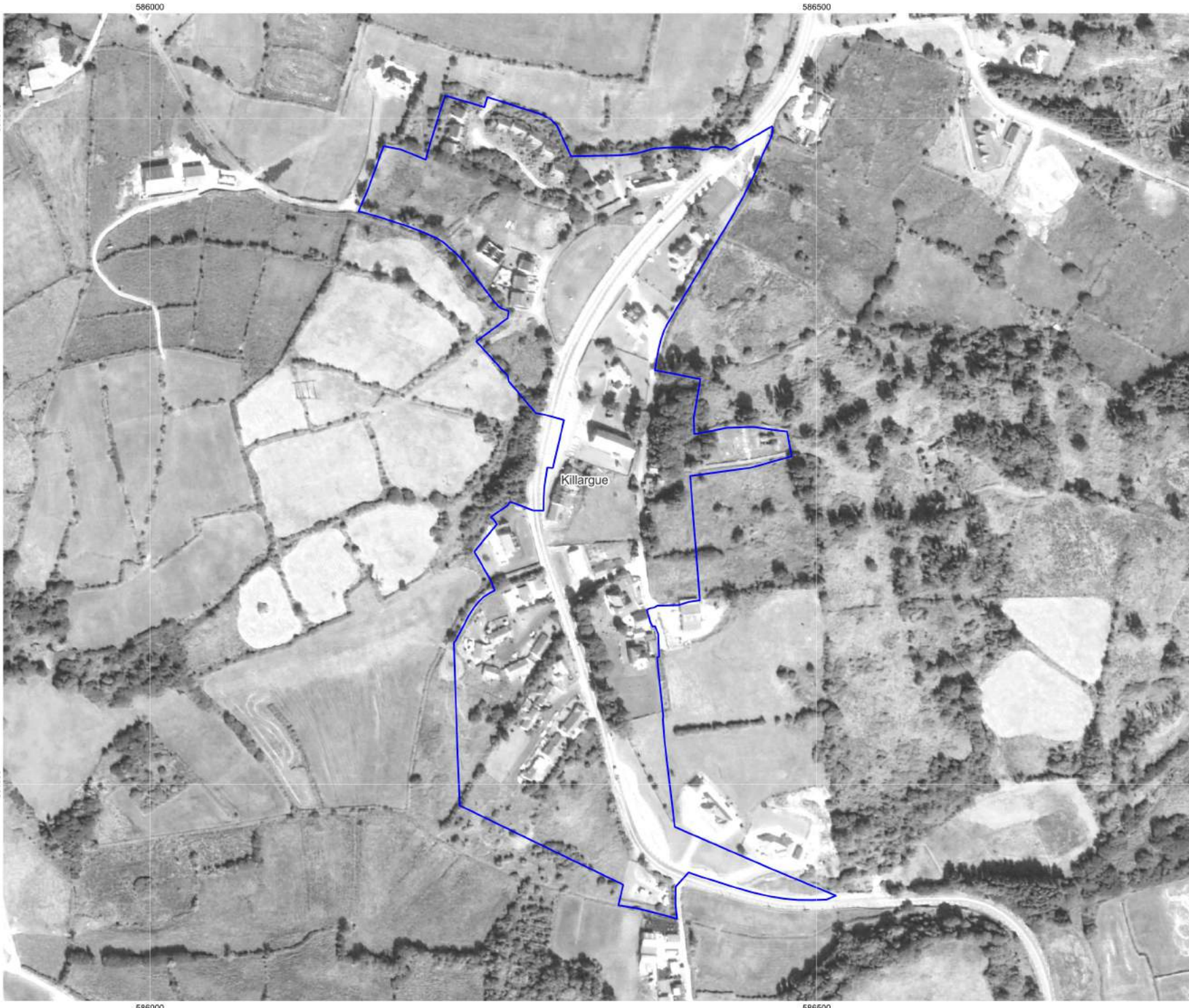
- Plan Boundary
- WFD River Sub-Basins
- Water
- River or Stream

- CFRAM All Scenarios**
- Fluvial Present Day Scenario 0.1% AEP
 - Fluvial Mid-Range Future Scenario 0.1% AEP
 - Fluvial High-End Future Scenario 0.1% AEP
 - Coastal Present Day Scenario 0.1% AEP
 - Coastal Mid-Range Future Scenario 0.1% AEP
 - Coastal High-End Future Scenario 0.1% AEP

- NIFM All Scenarios**
- Fluvial Present Day Scenario 0.1% AEP
 - Fluvial Mid-Range Future Scenario 0.1% AEP
 - Fluvial High-End Future Scenario 0.1% AEP



Coordinates in ITM
© Google/
© OSI & EPA (CC BY 4.0) / EU DEM/
Contains Office of Public Works information
© Office of Public Works



County Leitrim Development Plan 2022-2028

Killargue
GSI Historical Flood Data
and Groundwater
Flooding Predictive
Modeling

- Plan Boundary
- WFD River Sub-Basins
- Water
- River or Stream

- GSI Groundwater Flooding Predictive Model**
- High Probability
 - Medium Probability
 - Low Probability

- GSI Historical Flood Data**
- Surface Water Flooding**
- Winter 2015-2016 Surface Water Flooding
- Maximum Historic Groundwater Flooding**
- Groundwater
 - Groundwater/Surface water



Coordinates in ITM
© Google/
© OSI & EPA (CC BY 4.0) / EU DEM/
Contains Irish Public Sector Data
(Geological Survey Ireland) (CC BY-NC-ND 4.0)



County Leitrim Development Plan 2022-2028

Killargue Indicative Flood Zones

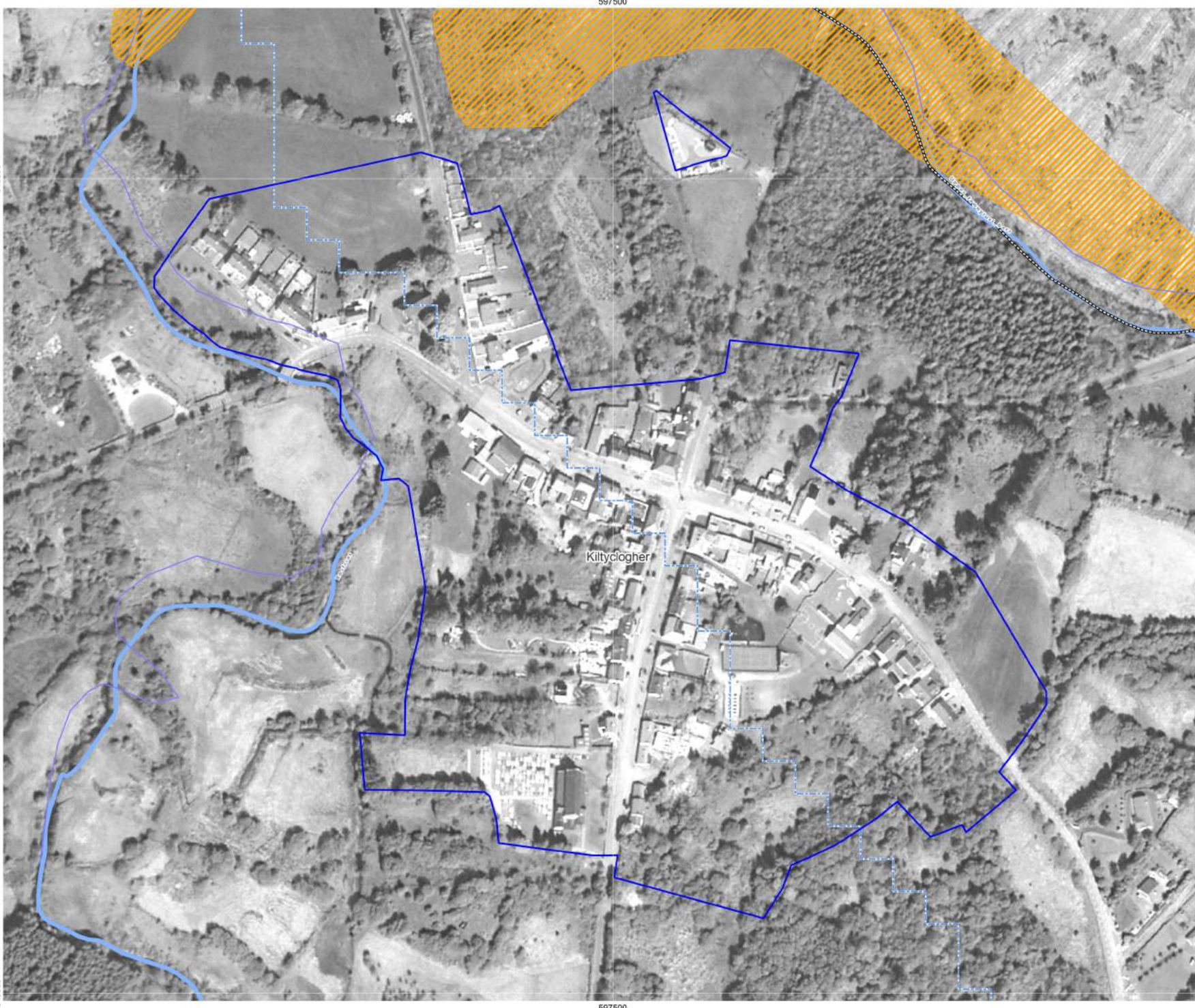
- Plan Boundary
- WFD River Sub-Basins
- Water
- River or Stream
- Indicative Flood Zones**
- Flood Zone A
- Flood Zone B
- PFRA**
- Pluvial 1% AEP
- Pluvial 0.1% AEP
- Groundwater
- GSI Groundwater Flooding Predictive Model**
- High Probability
- Medium Probability
- Low Probability




Coordinates in ITM
 © Google/
 © OSI & EPA (CC BY 4.0)
 Contains Office of Public Works information
 © Office of Public Works/
 Contains Irish Public Sector Data
 (Geological Survey Ireland) (CC BY-NC-ND 4.0)

County Leitrim Development Plan 2022-2028

Kiltyclogher OPW Historical Flood Data



-  Plan Boundary
-  WFD River Sub-Basins
-  Water
-  River or Stream
- OPW Past Flood Events**
-  Single Flood Event
-  Recurring Flood Event
-  Past Flood Extent
- Land Commission**
-  Benefited Lands
- Drainage District**
-  Channel
-  Embankment
-  Benefited Lands
- Arterial Drainage Scheme**
-  Channel
-  Embankment
-  Benefited Lands



Coordinates in ITM
© Google/
© OSI & EPA (CC BY 4.0) / EU DEM/
Contains Office of Public Works information
© Office of Public Works

597500

County Leitrim Development Plan 2022-2028

Kiltyclogher OPW Preliminary Flood Risk Assessment (PFRA)

845500

-  Plan Boundary
 -  WFD River Sub-Basins
 -  Water
 -  River or Stream
- PFRA**
-  Fluvial 1% AEP
 -  Fluvial 0.1% AEP
 -  Pluvial 1% AEP
 -  Pluvial 0.1% AEP
 -  Coastal 0.5% AEP
 -  Coastal 0.1% AEP
 -  Groundwater



845500

845000

597500

845000







Coordinates in ITM
 © Google/
 © OSI & EPA (CC BY 4.0) / EU DEM/
 Contains Office of Public Works information
 © Office of Public Works

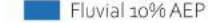





597500

County Leitrim Development Plan 2022-2028

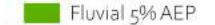


Kiltyclogher OPW Catchment Flood Risk Assessment & Management (CFRAM) & OPW National Indicative Fluvial Mapping (NIFM) Present Day

-  Plan Boundary
-  WFD River Sub-Basins
-  Water
-  River or Stream

CFRAM Present Day

-  Fluvial 10% AEP
-  Fluvial 1% AEP
-  Fluvial 0.1% AEP
-  Coastal 10% AEP
-  Coastal 0.5% AEP
-  Coastal 0.1% AEP

NIFM Present Day

-  Fluvial 5% AEP
-  Fluvial 1% AEP
-  Fluvial 0.1% AEP



845500

845500

845000

845000











597500



Coordinates in ITM
 © Google/
 © OSI & EPA (CC BY 4.0) / EU DEM/
 Contains Office of Public Works information
 © Office of Public Works

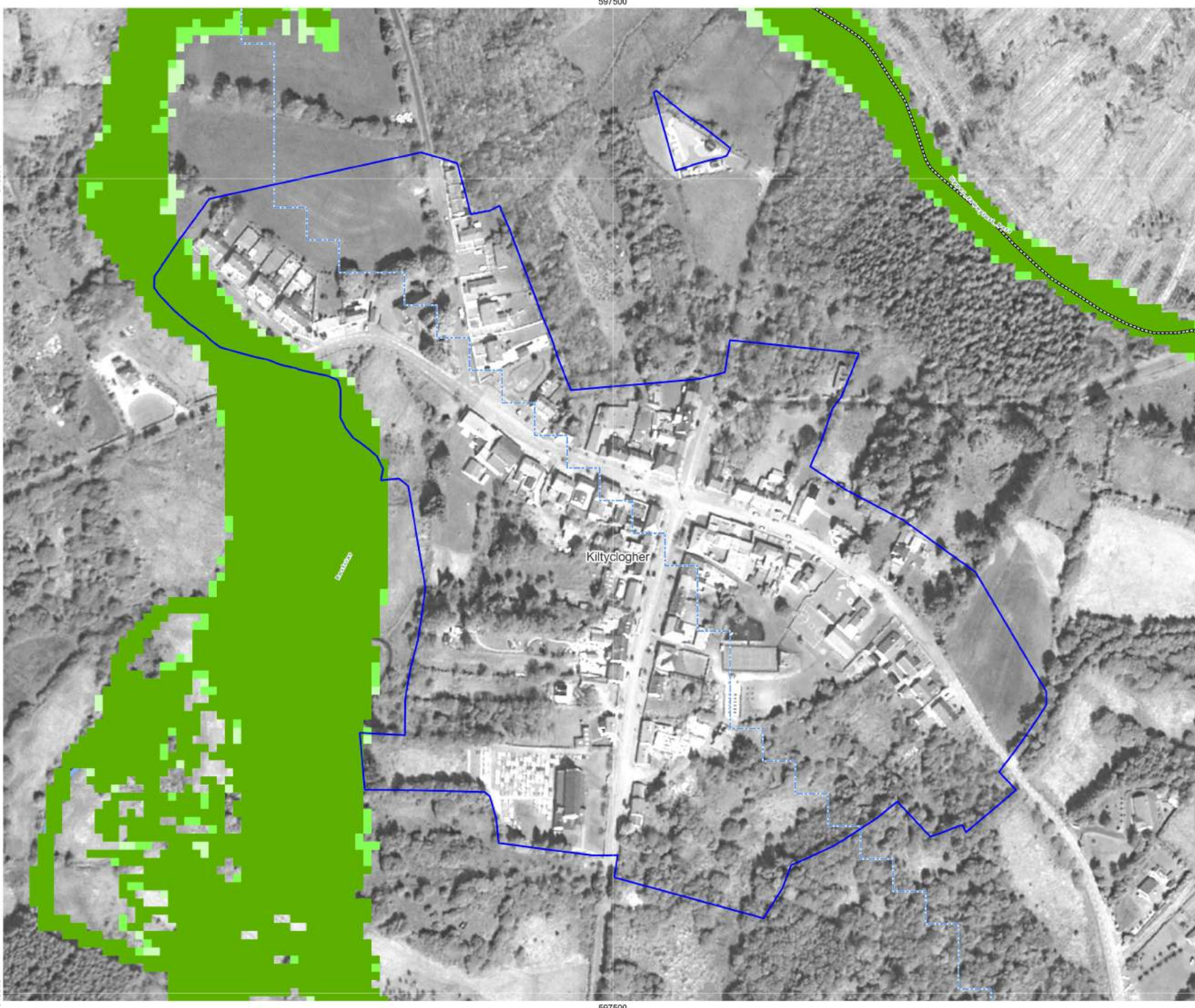
County Leitrim Development Plan 2022-2028

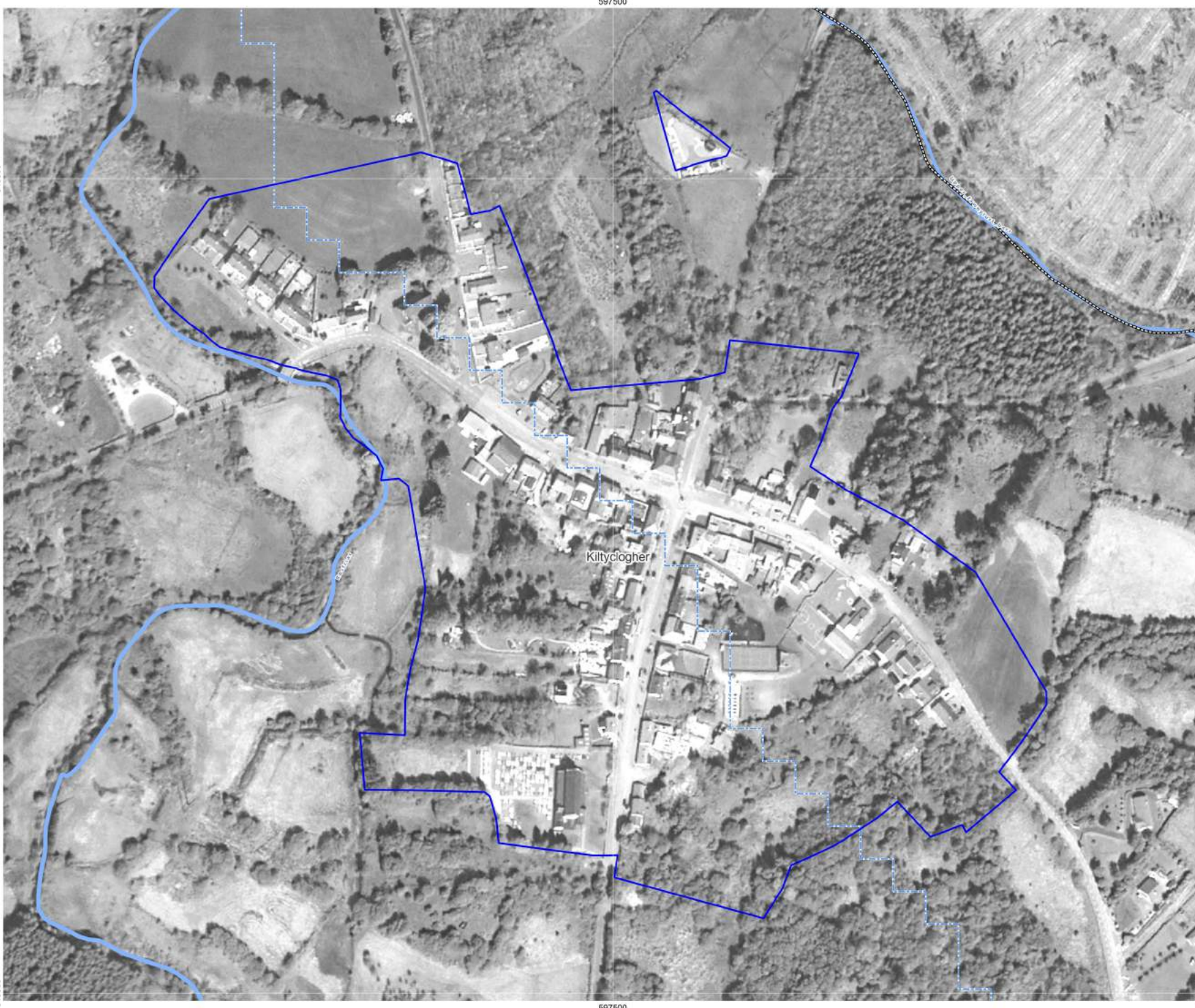
Kiltyclogher
OPW Catchment Flood
Risk Assessment &
Management (CFRAM)
& OPW National
Indicative Fluvial
Mapping (NIFM)
All Scenarios

-  Plan Boundary
 -  WFD River Sub-Basins
 -  Water
 -  River or Stream
- CFRAM All Scenarios**
-  Fluvial Present Day Scenario 0.1% AEP
 -  Fluvial Mid-Range Future Scenario 0.1% AEP
 -  Fluvial High-End Future Scenario 0.1% AEP
 -  Coastal Present Day Scenario 0.1% AEP
 -  Coastal Mid-Range Future Scenario 0.1% AEP
 -  Coastal High-End Future Scenario 0.1% AEP
- NIFM All Scenarios**
-  Fluvial Present Day Scenario 0.1% AEP
 -  Fluvial Mid-Range Future Scenario 0.1% AEP
 -  Fluvial High-End Future Scenario 0.1% AEP



Coordinates in ITM
© Google/
© OSI & EPA (CC BY 4.0) / EU DEM/
Contains Office of Public Works information
© Office of Public Works





County Leitrim Development Plan 2022-2028

Kiltyclogher
GSI Historical Flood Data
and Groundwater
Flooding Predictive
Modeling

- Plan Boundary
- WFD River Sub-Basins
- Water
- River or Stream

- GSI Groundwater Flooding Predictive Model**
- High Probability
 - Medium Probability
 - Low Probability

- GSI Historical Flood Data**
- Surface Water Flooding**
- Winter 2015-2016 Surface Water Flooding
- Maximum Historic Groundwater Flooding**
- Groundwater
 - Groundwater/Surface water

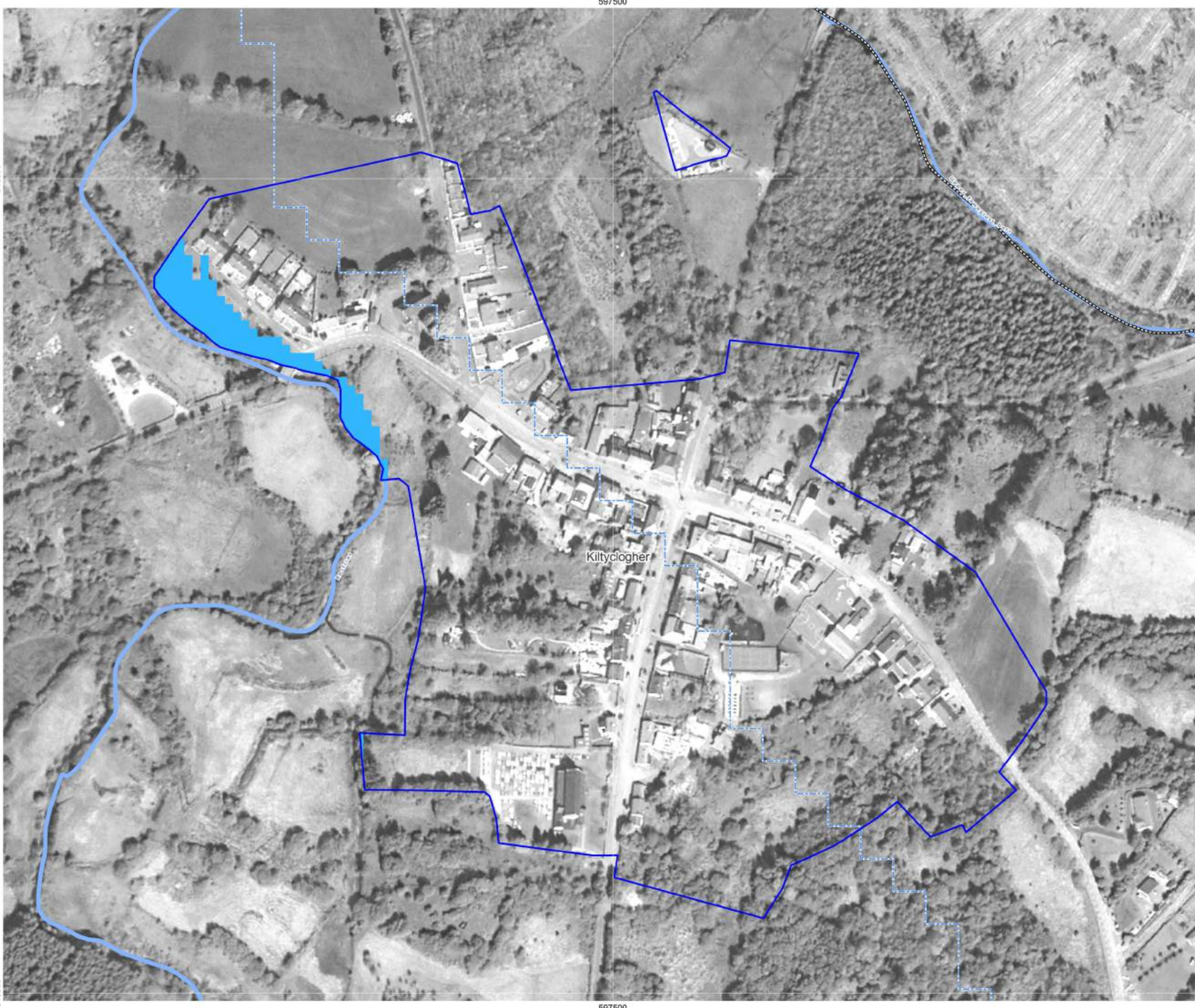


Coordinates in ITM
© Google/
© OSI & EPA (CC BY 4.0) / EU DEM/
Contains Irish Public Sector Data
(Geological Survey Ireland) (CC BY-NC-ND 4.0)

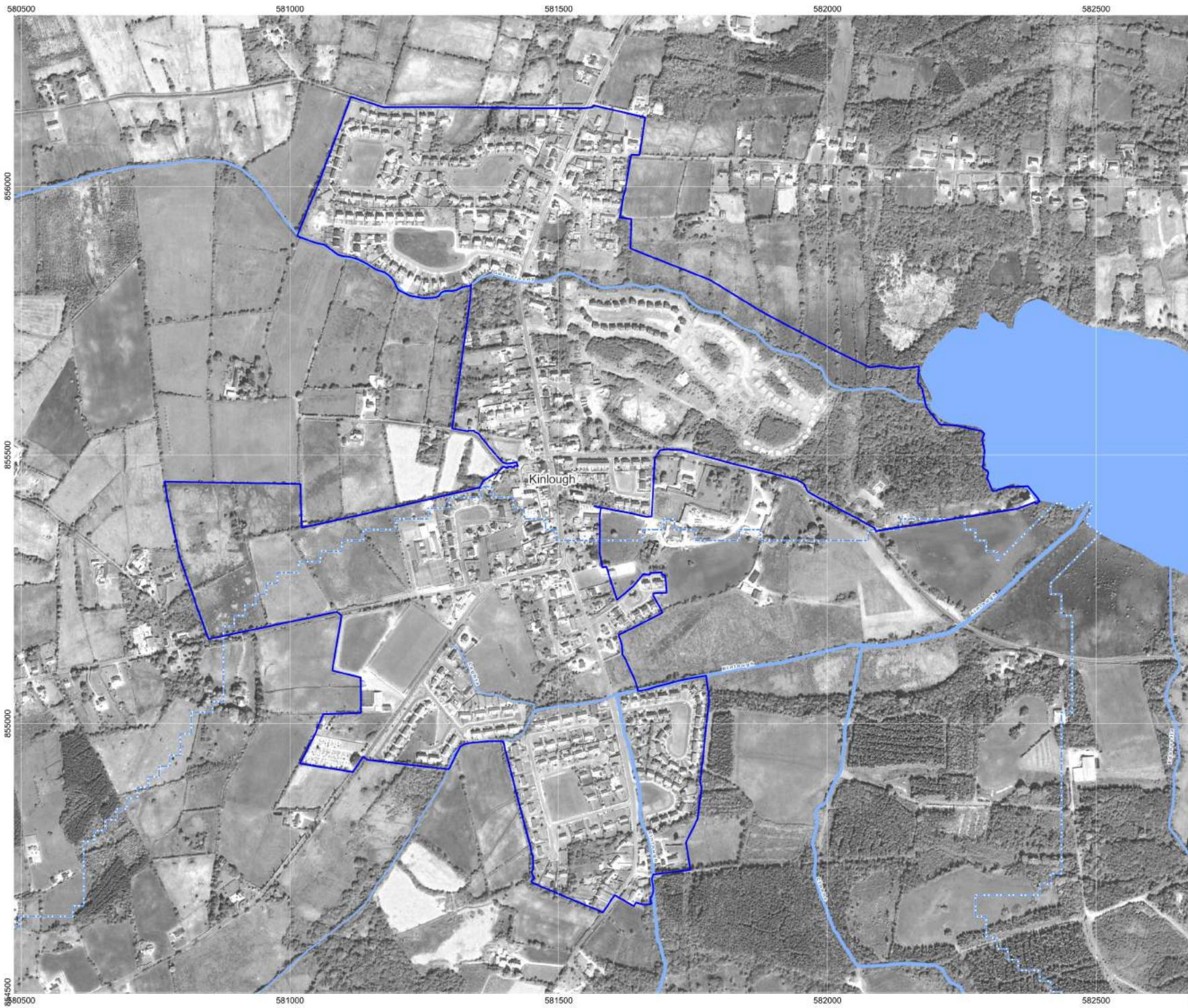
County Leitrim Development Plan 2022-2028

Kiltyclogher Indicative Flood Zones

-  Plan Boundary
 -  WFD River Sub-Basins
 -  Water
 -  River or Stream
- Indicative Flood Zones**
-  Flood Zone A
 -  Flood Zone B
- PFRA**
-  Pluvial 1% AEP
 -  Pluvial 0.1% AEP
 -  Groundwater
- GSI Groundwater Flooding Predictive Model**
-  High Probability
 -  Medium Probability
 -  Low Probability



Coordinates in ITM
© Google/
© OSI & EPA (CC BY 4.0)
Contains Office of Public Works information
© Office of Public Works/
Contains Irish Public Sector Data
(Geological Survey Ireland) (CC BY-NC-ND 4.0)



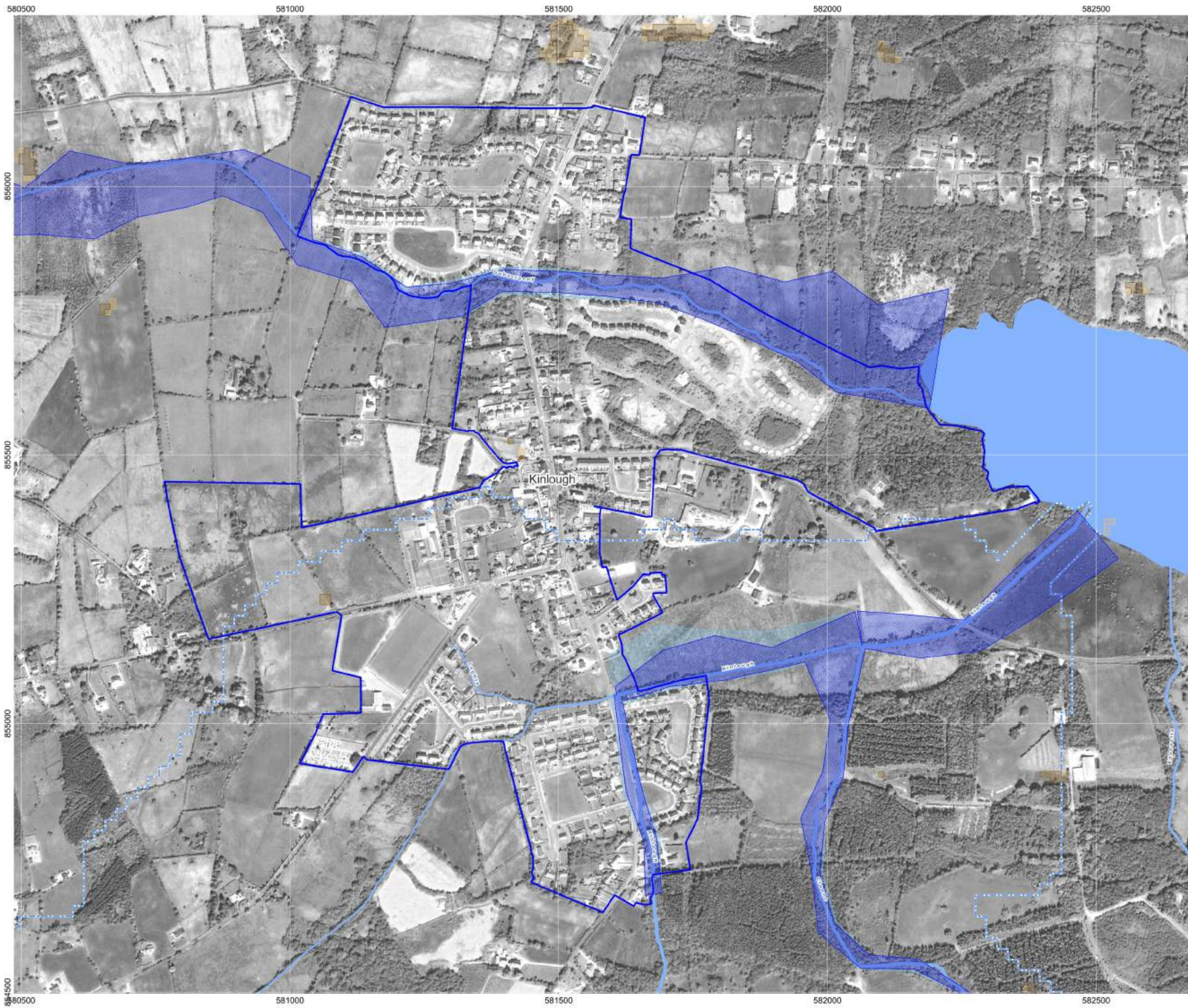
County Leitrim Development Plan 2022-2028

Kinlough OPW Historical Flood Data

-  Plan Boundary
-  WFD River Sub-Basins
-  Water
-  River or Stream
- OPW Past Flood Events**
-  Single Flood Event
-  Recurring Flood Event
-  Past Flood Extent
- Land Commission**
-  Benefited Lands
- Drainage District**
-  Channel
-  Embankment
-  Benefited Lands
- Arterial Drainage Scheme**
-  Channel
-  Embankment
-  Benefited Lands



Coordinates in ITM
 © Google/
 © OSI & EPA (CC BY 4.0) / EU DEM/
 Contains Office of Public Works information
 © Office of Public Works



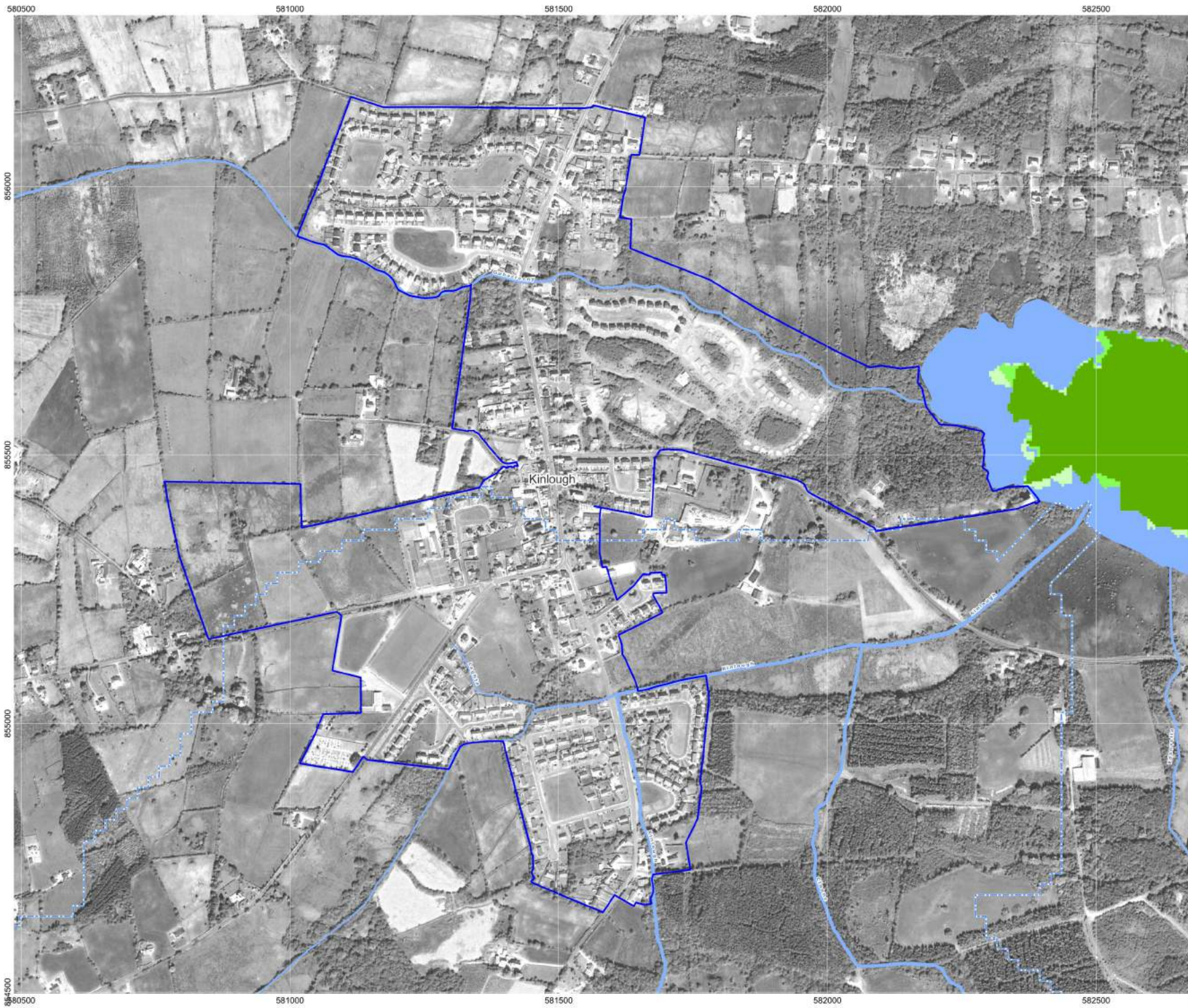
County Leitrim Development Plan 2022-2028

Kinlough
OPW Preliminary Flood
Risk Assessment (PFRA)

- Plan Boundary
 - WFD River Sub-Basins
 - Water
 - River or Stream
- PFRA**
- Fluvial 1% AEP
 - Fluvial 0.1% AEP
 - Pluvial 1% AEP
 - Pluvial 0.1% AEP
 - Coastal 0.5% AEP
 - Coastal 0.1% AEP
 - Groundwater



Coordinates in ITM
© Google/
© OSI & EPA (CC BY 4.0) / EU DEM/
Contains Office of Public Works information
© Office of Public Works



County Leitrim Development Plan 2022-2028

Kinlough
OPW Catchment Flood
Risk Assessment &
Management (CFRAM)
& OPW National
Indicative Fluvial
Mapping (NIFM)
Present Day

- Plan Boundary
- WFD River Sub-Basins
- Water
- River or Stream

CFRAM Present Day

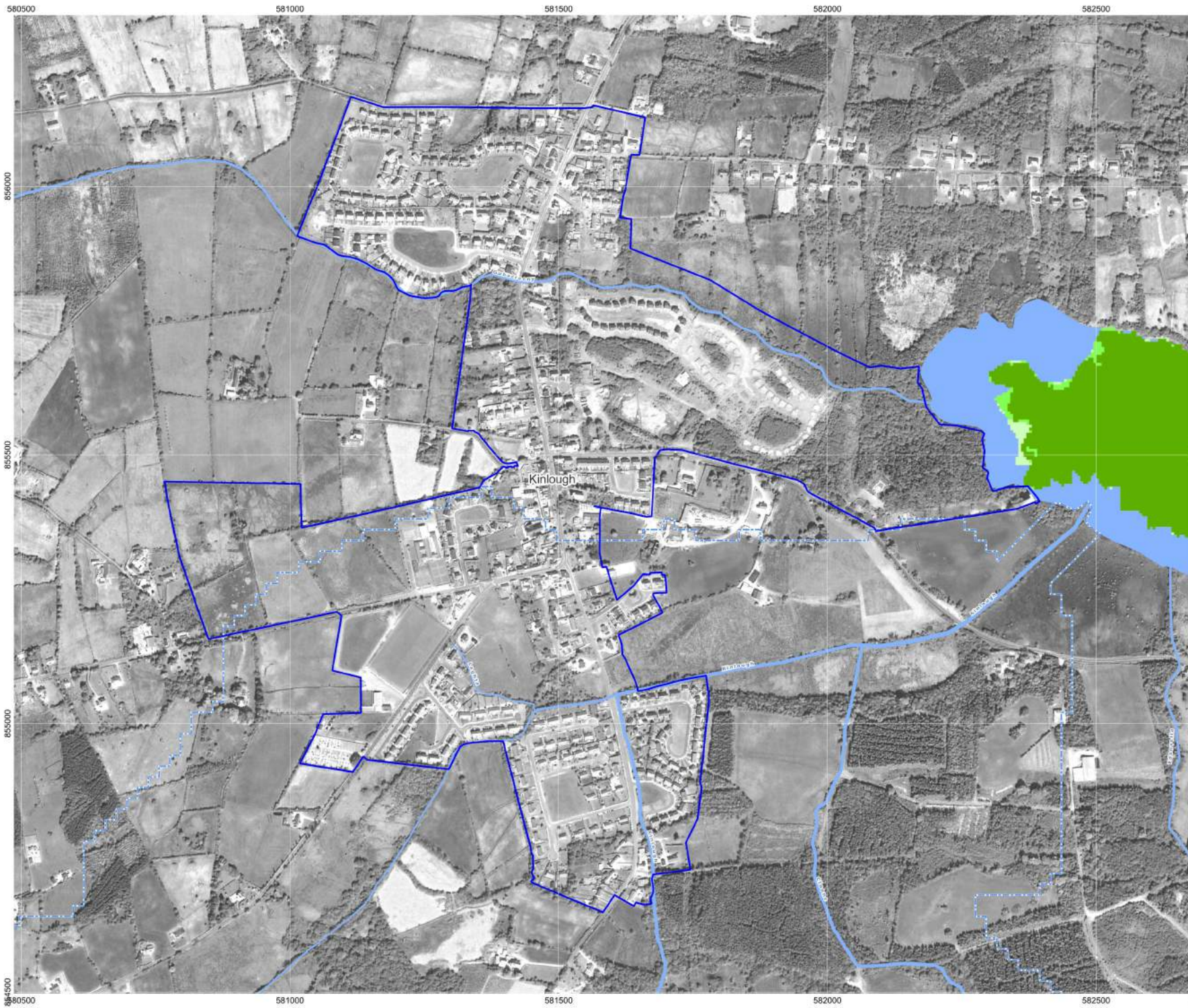
- Fluvial 10% AEP
- Fluvial 1% AEP
- Fluvial 0.1% AEP
- Coastal 10% AEP
- Coastal 0.5% AEP
- Coastal 0.1% AEP

NIFM Present Day

- Fluvial 5% AEP
- Fluvial 1% AEP
- Fluvial 0.1% AEP



Coordinates in ITM
© Google/
© OSI & EPA (CC BY 4.0) / EU DEM/
Contains Office of Public Works information
© Office of Public Works



County Leitrim Development Plan 2022-2028

Kinlough
OPW Catchment Flood
Risk Assessment &
Management (CFRAM)
& OPW National
Indicative Fluvial
Mapping (NIFM)
All Scenarios

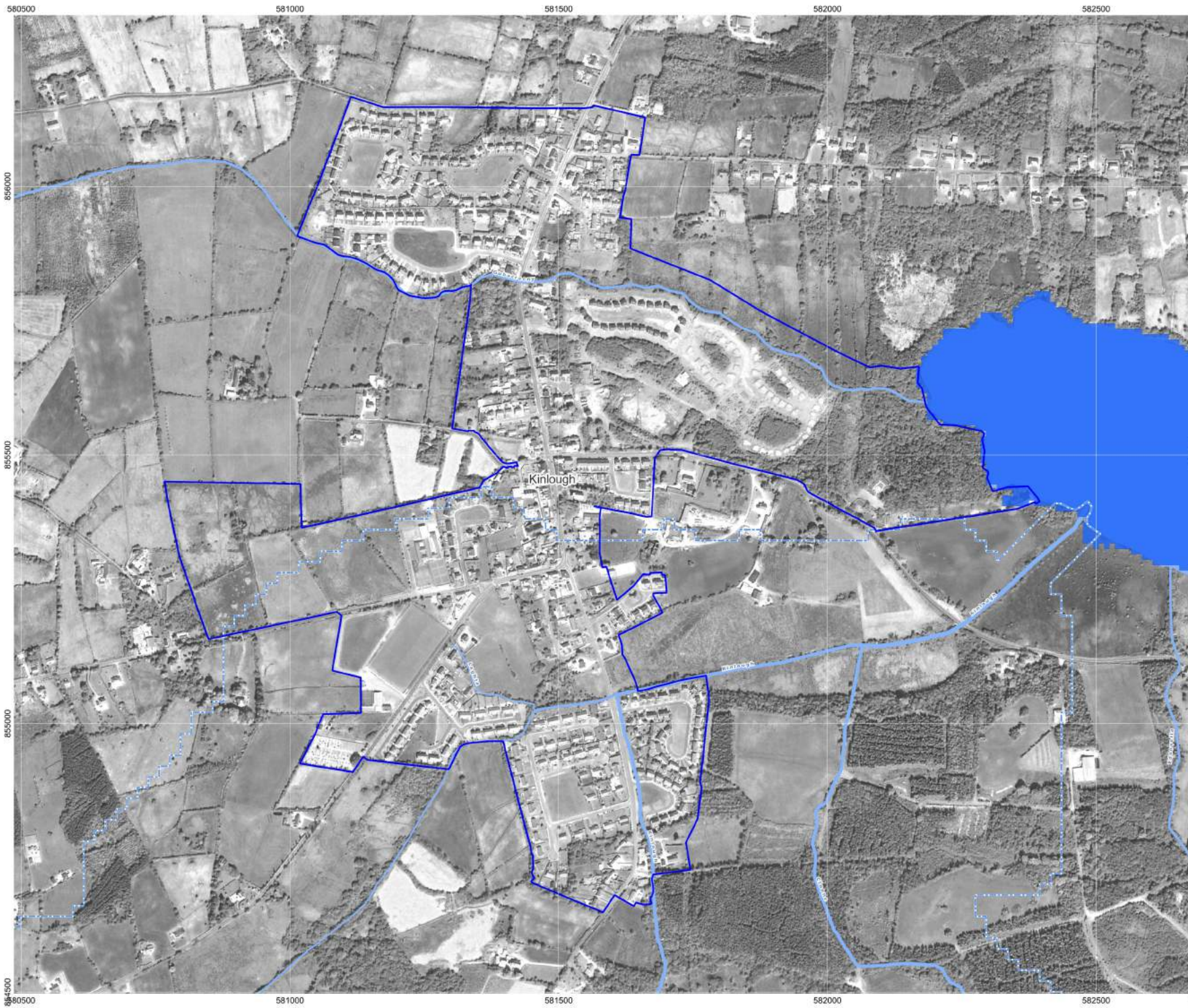
- Plan Boundary
- WFD River Sub-Basins
- Water
- River or Stream

- CFRAM All Scenarios**
- Fluvial Present Day Scenario 0.1% AEP
 - Fluvial Mid-Range Future Scenario 0.1% AEP
 - Fluvial High-End Future Scenario 0.1% AEP
 - Coastal Present Day Scenario 0.1% AEP
 - Coastal Mid-Range Future Scenario 0.1% AEP
 - Coastal High-End Future Scenario 0.1% AEP

- NIFM All Scenarios**
- Fluvial Present Day Scenario 0.1% AEP
 - Fluvial Mid-Range Future Scenario 0.1% AEP
 - Fluvial High-End Future Scenario 0.1% AEP



Coordinates in ITM
© Google/
© OSI & EPA (CC BY 4.0) / EU DEM/
Contains Office of Public Works information
© Office of Public Works



County Leitrim Development Plan 2022-2028

Kinlough
GSI Historical Flood Data
and Groundwater
Flooding Predictive
Modeling

- Plan Boundary
- WFD River Sub-Basins
- Water
- River or Stream

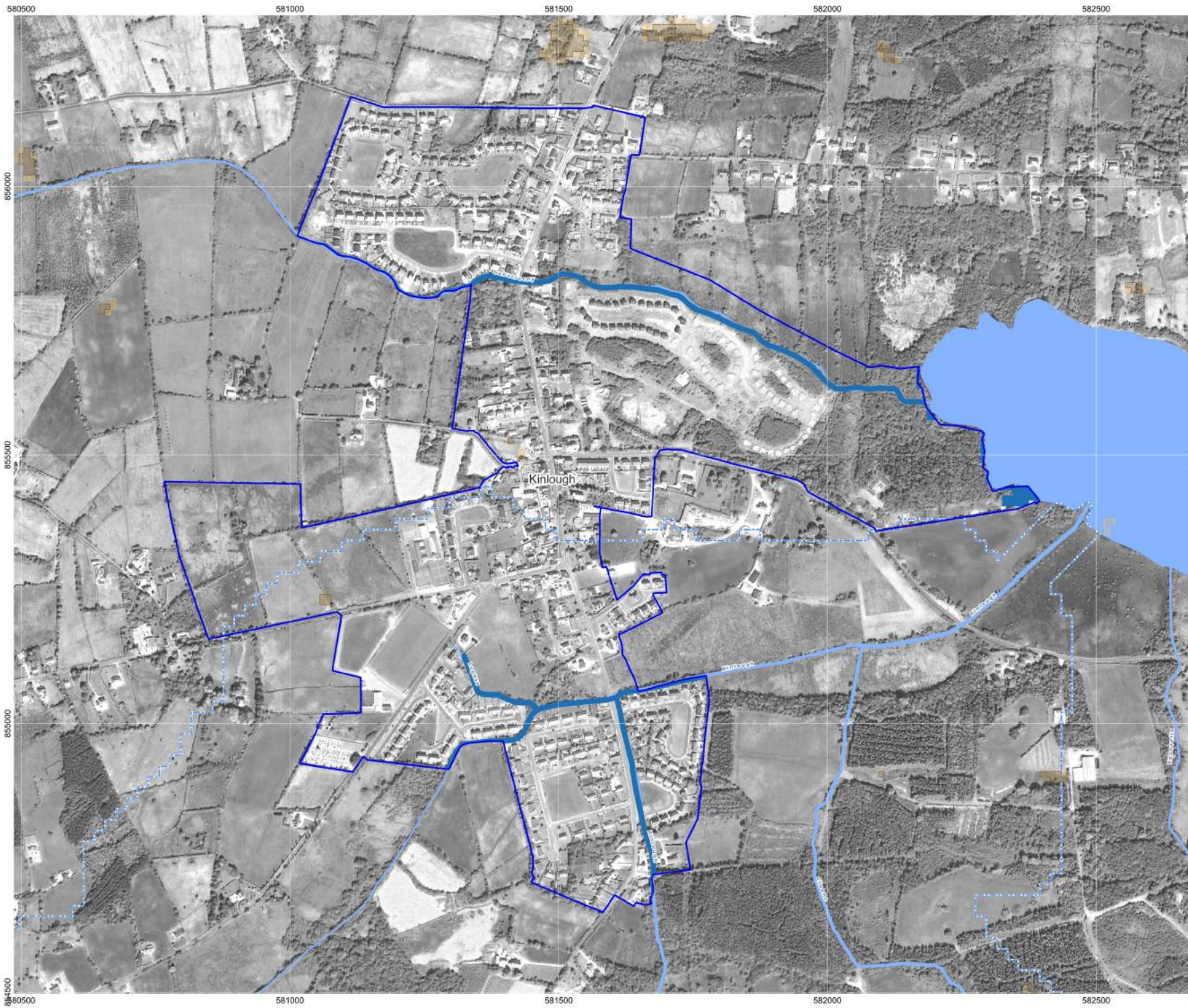
- GSI Groundwater Flooding Predictive Model**
- High Probability
 - Medium Probability
 - Low Probability

- GSI Historical Flood Data**
- Surface Water Flooding**
- Winter 2015-2016 Surface Water Flooding

- Maximum Historic Groundwater Flooding**
- Groundwater
 - Groundwater/Surface water



Coordinates in ITM
© Google/
© OSI & EPA (CC BY 4.0) / EU DEM/
Contains Irish Public Sector Data
(Geological Survey Ireland) (CC BY-NC-ND 4.0)



County Leitrim Development Plan 2022-2028

Kinlough Indicative Flood Zones

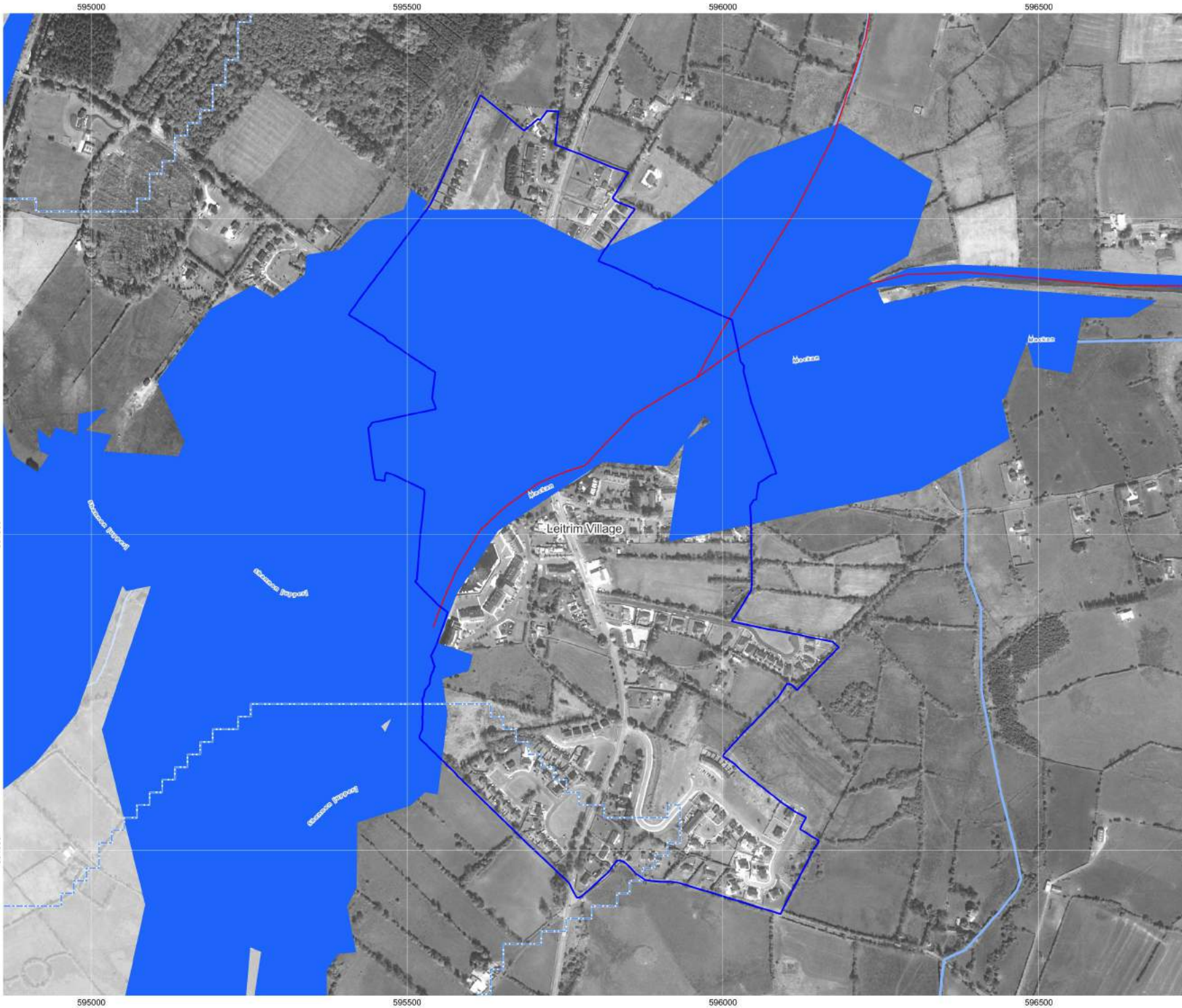
- Plan Boundary
 - WFD River Sub-Basins
 - Water
 - River or Stream
- Indicative Flood Zones**
- Flood Zone A
 - Flood Zone B
- PFRA**
- Pluvial 1% AEP
 - Pluvial 0.1% AEP
 - Groundwater
- GSI Groundwater Flooding Predictive Model**
- High Probability
 - Medium Probability
 - Low Probability



Coordinates in ITM
 © Google/
 © OSI & EPA (CC BY 4.0)
 Contains Office of Public Works information
 © Office of Public Works/
 Contains Irish Public Sector Data
 (Geological Survey Ireland) (CC BY-NC-ND 4.0)

County Leitrim Development Plan 2022-2028

Leitrim Village OPW Historical Flood Data



- Plan Boundary
- WFD River Sub-Basins
- Water
- River or Stream
- OPW Past Flood Events**
 - Single Flood Event
 - Recurring Flood Event
 - Past Flood Extent
- Land Commission**
 - Benefited Lands
- Drainage District**
 - Channel
 - Embankment
 - Benefited Lands
- Arterial Drainage Scheme**
 - Channel
 - Embankment
 - Benefited Lands



Coordinates in ITM
© Google/
© OSI & EPA (CC BY 4.0) / EU DEM/
Contains Office of Public Works information
© Office of Public Works

County Leitrim Development Plan 2022-2028

Leitrim Village OPW Preliminary Flood Risk Assessment (PFRA)



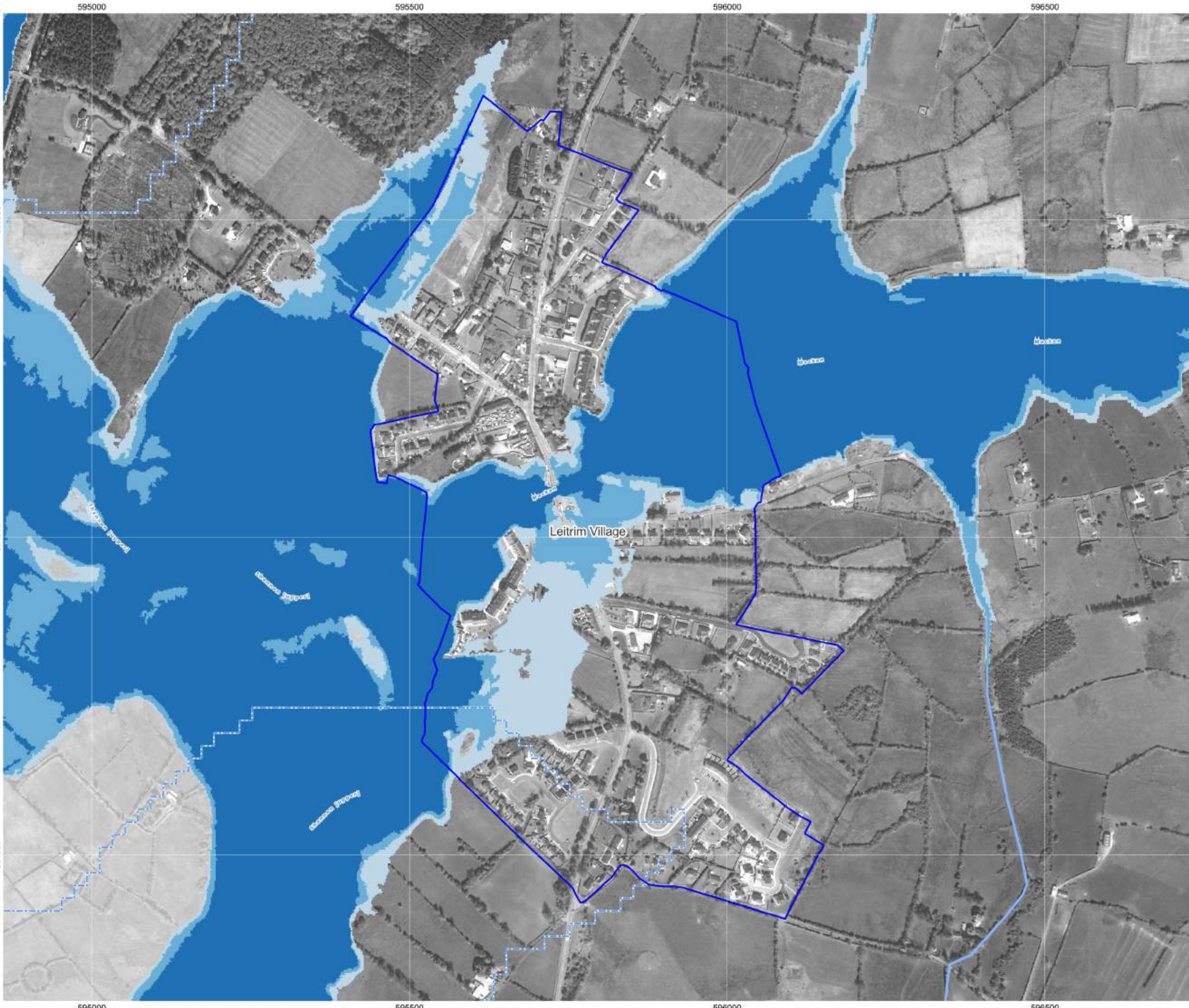
- Plan Boundary
 - WFD River Sub-Basins
 - Water
 - River or Stream
- PFRA**
- Fluvial 1% AEP
 - Fluvial 0.1% AEP
 - Pluvial 1% AEP
 - Pluvial 0.1% AEP
 - Coastal 0.5% AEP
 - Coastal 0.1% AEP
 - Groundwater



Coordinates in ITM
 © Google/
 © OSI & EPA (CC BY 4.0) / EU DEM/
 Contains Office of Public Works information
 © Office of Public Works

County Leitrim Development Plan 2022-2028

Leitrim Village
OPW Catchment Flood
Risk Assessment &
Management (CFRAM)
& OPW National
Indicative Fluvial
Mapping (NIFM)
Present Day



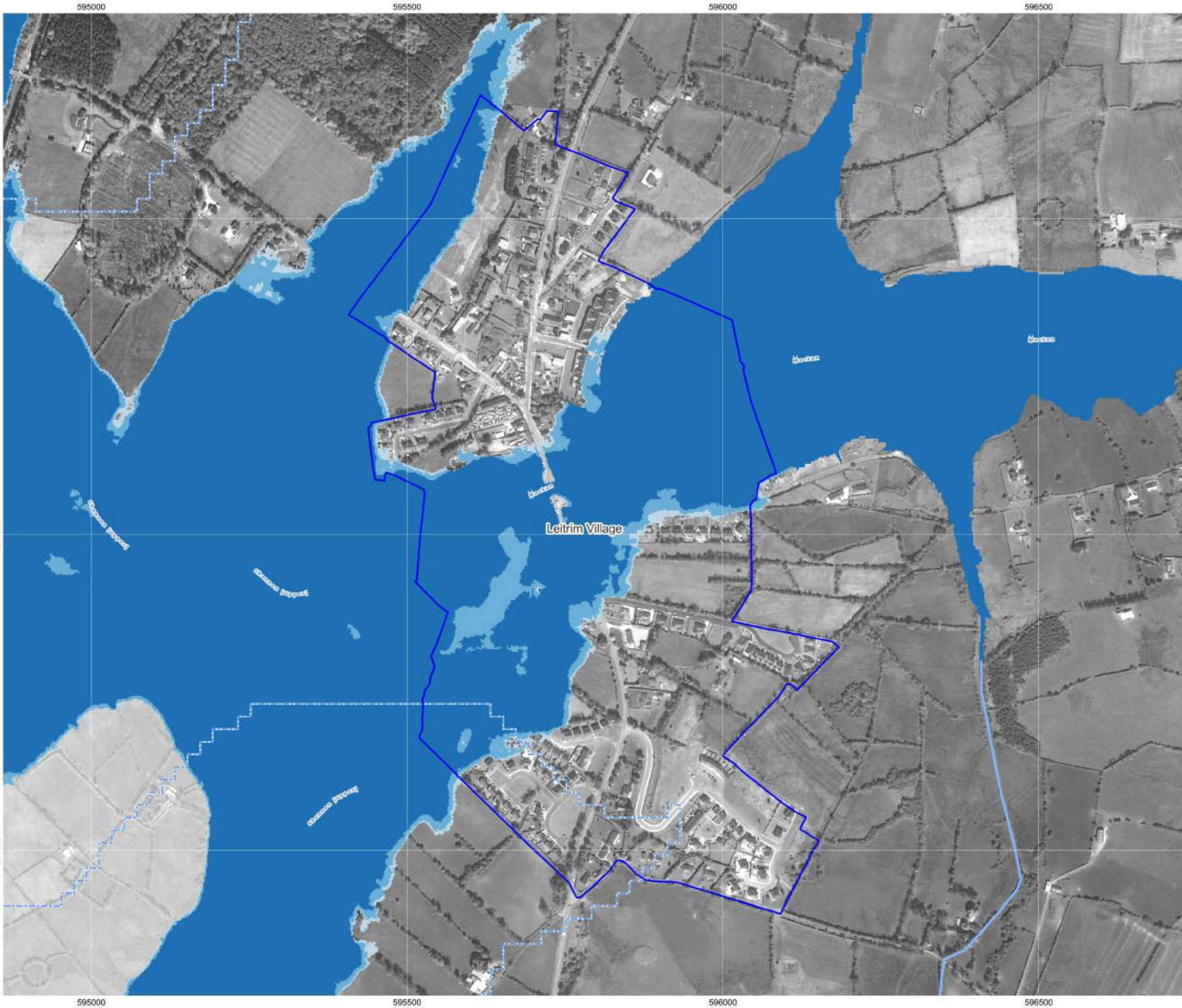
- Plan Boundary
- WFD River Sub-Basins
- Water
- River or Stream

- CFRAM Present Day**
- Fluvial 10% AEP
 - Fluvial 1% AEP
 - Fluvial 0.1% AEP
 - Coastal 10% AEP
 - Coastal 0.5% AEP
 - Coastal 0.1% AEP

- NIFM Present Day**
- Fluvial 5% AEP
 - Fluvial 1% AEP
 - Fluvial 0.1% AEP



Coordinates in ITM
© Google/
© OSI & EPA (CC BY 4.0) / EU DEM/
Contains Office of Public Works information
© Office of Public Works



County Leitrim Development Plan 2022-2028

Leitrim Village
OPW Catchment Flood
Risk Assessment &
Management (CFRAM)
& OPW National
Indicative Fluvial
Mapping (NIFM)
All Scenarios

- Plan Boundary
- WFD River Sub-Basins
- Water
- River or Stream

- CFRAM All Scenarios**
- Fluvial Present Day Scenario 0.1% AEP
 - Fluvial Mid-Range Future Scenario 0.1% AEP
 - Fluvial High-End Future Scenario 0.1% AEP
 - Coastal Present Day Scenario 0.1% AEP
 - Coastal Mid-Range Future Scenario 0.1% AEP
 - Coastal High-End Future Scenario 0.1% AEP

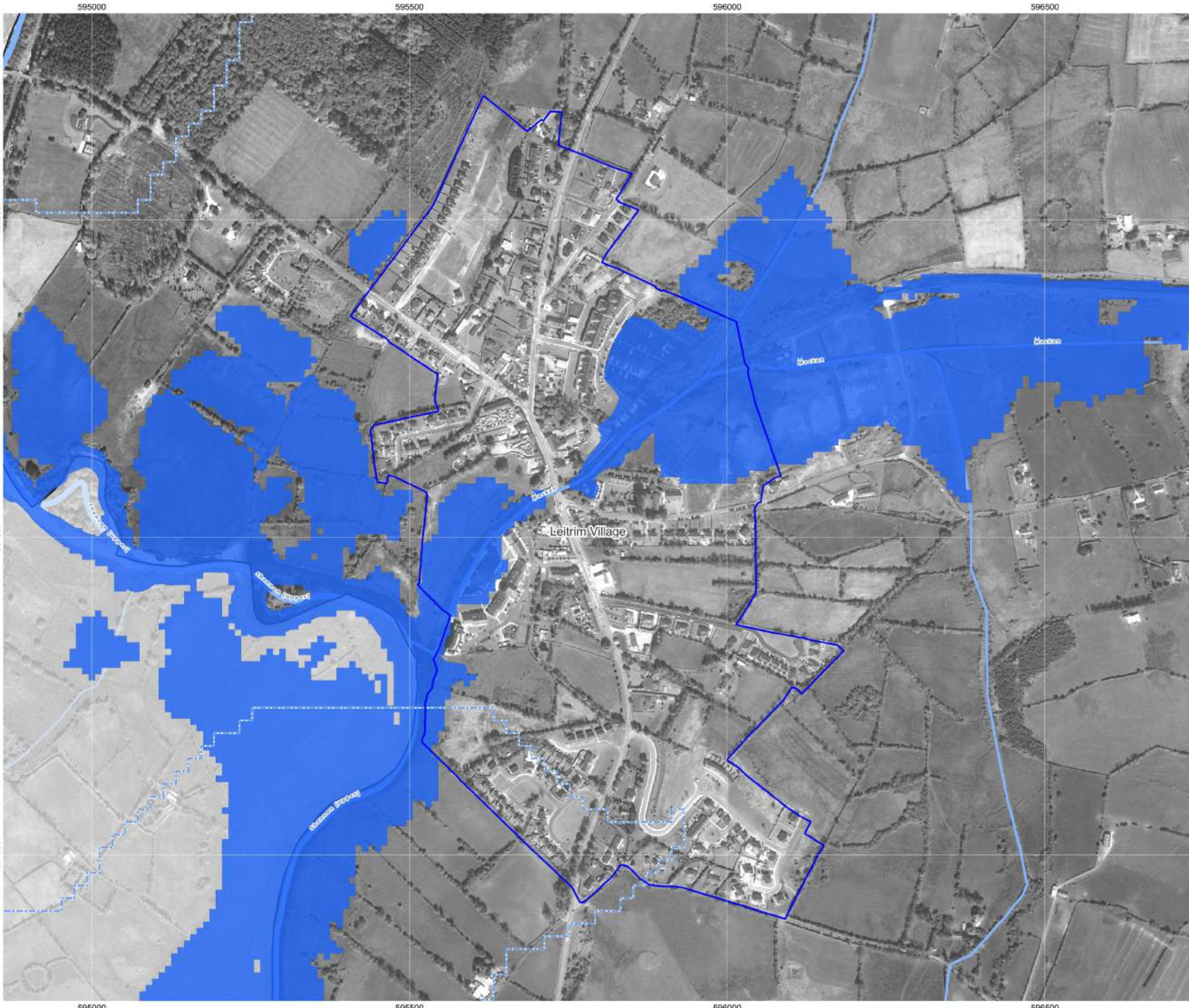
- NIFM All Scenarios**
- Fluvial Present Day Scenario 0.1% AEP
 - Fluvial Mid-Range Future Scenario 0.1% AEP
 - Fluvial High-End Future Scenario 0.1% AEP



Coordinates in ITM
© Google/
© OSI & EPA (CC BY 4.0) / EU DEM/
Contains Office of Public Works information
© Office of Public Works

County Leitrim Development Plan 2022-2028

Leitrim Village GSI Historical Flood Data and Groundwater Flooding Predictive Modeling



- Plan Boundary
- WFD River Sub-Basins
- Water
- River or Stream

- ### GSI Groundwater Flooding Predictive Model
- High Probability
 - Medium Probability
 - Low Probability

- ### GSI Historical Flood Data
- Surface Water Flooding**
- Winter 2015-2016 Surface Water Flooding

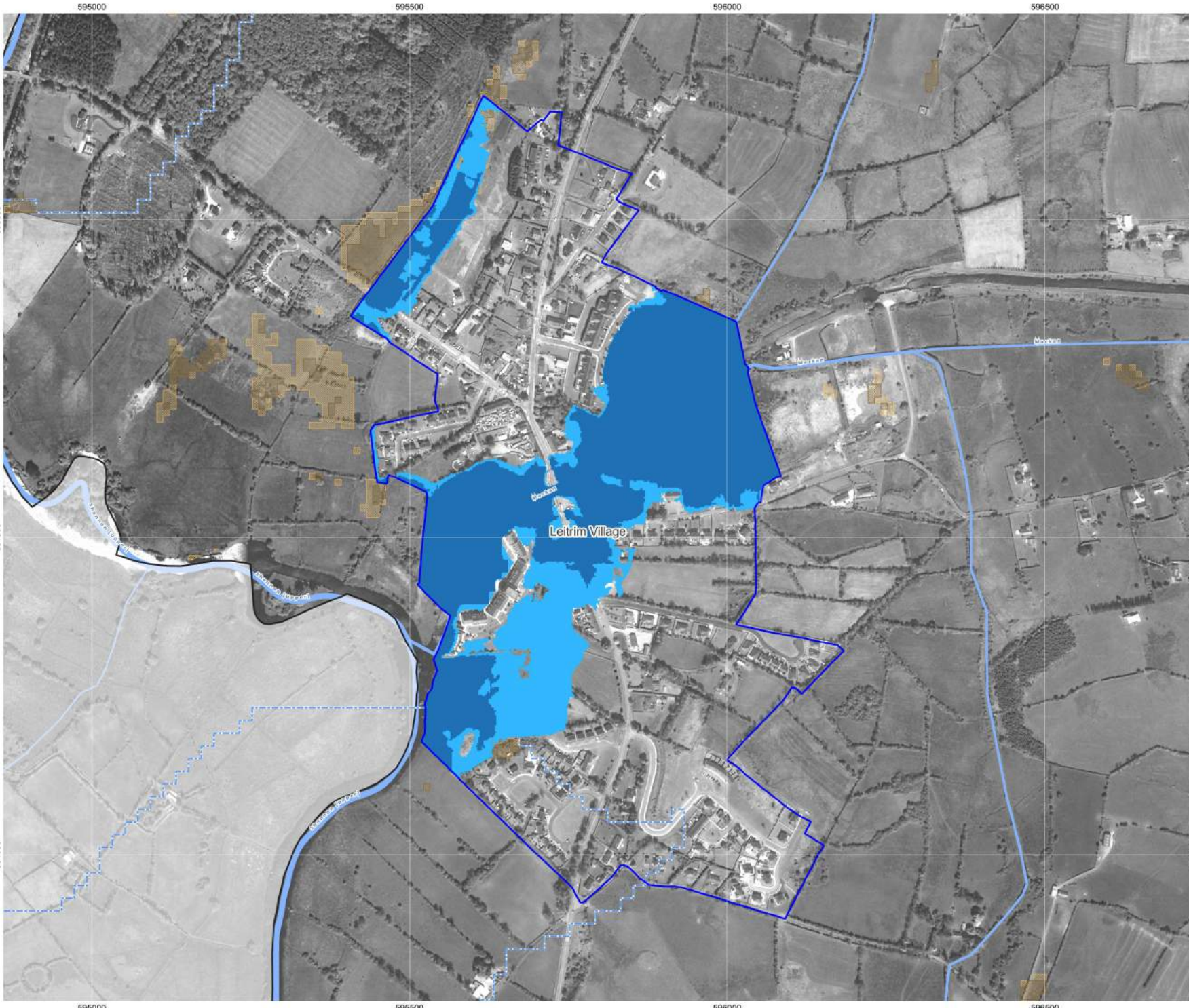
- Maximum Historic Groundwater Flooding**
- Groundwater
 - Groundwater/Surface water



Coordinates in ITM
© Google/
© OSI & EPA (CC BY 4.0) / EU DEM/
Contains Irish Public Sector Data
(Geological Survey Ireland) (CC BY-NC-ND 4.0)

County Leitrim Development Plan 2022-2028

Leitrim Village Indicative Flood Zones



- Plan Boundary
- WFD River Sub-Basins
- Water
- River or Stream

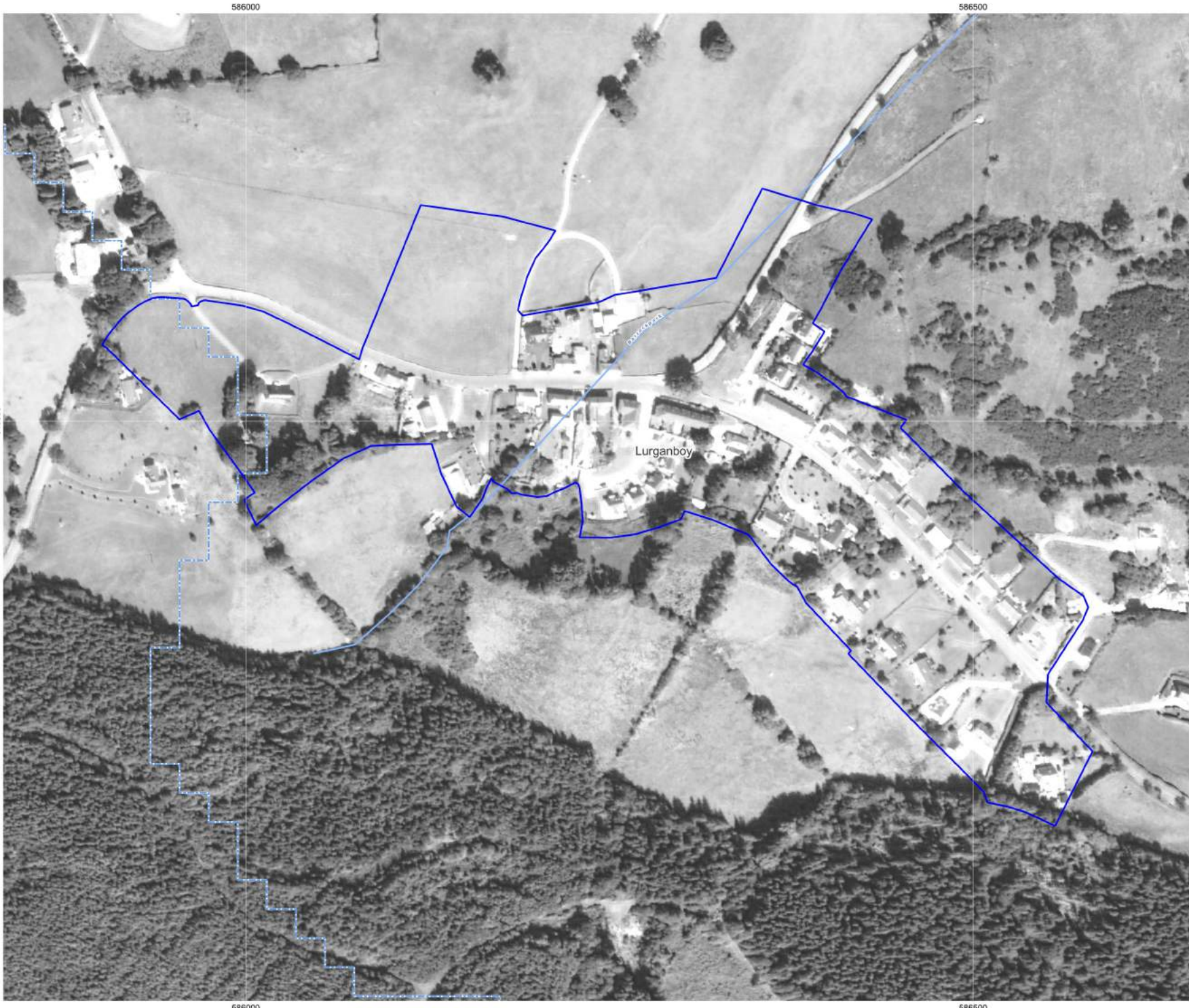
- ### Indicative Flood Zones
- Flood Zone A
 - Flood Zone B

- ### PFRA
- Pluvial 1% AEP
 - Pluvial 0.1% AEP
 - Groundwater

- ### GSI Groundwater Flooding Predictive Model
- High Probability
 - Medium Probability
 - Low Probability






Coordinates in ITM
 © Google/
 © OSI & EPA (CC BY 4.0)/
 Contains Office of Public Works information
 © Office of Public Works/
 Contains Irish Public Sector Data
 (Geological Survey Ireland) (CC BY-NC-ND 4.0)



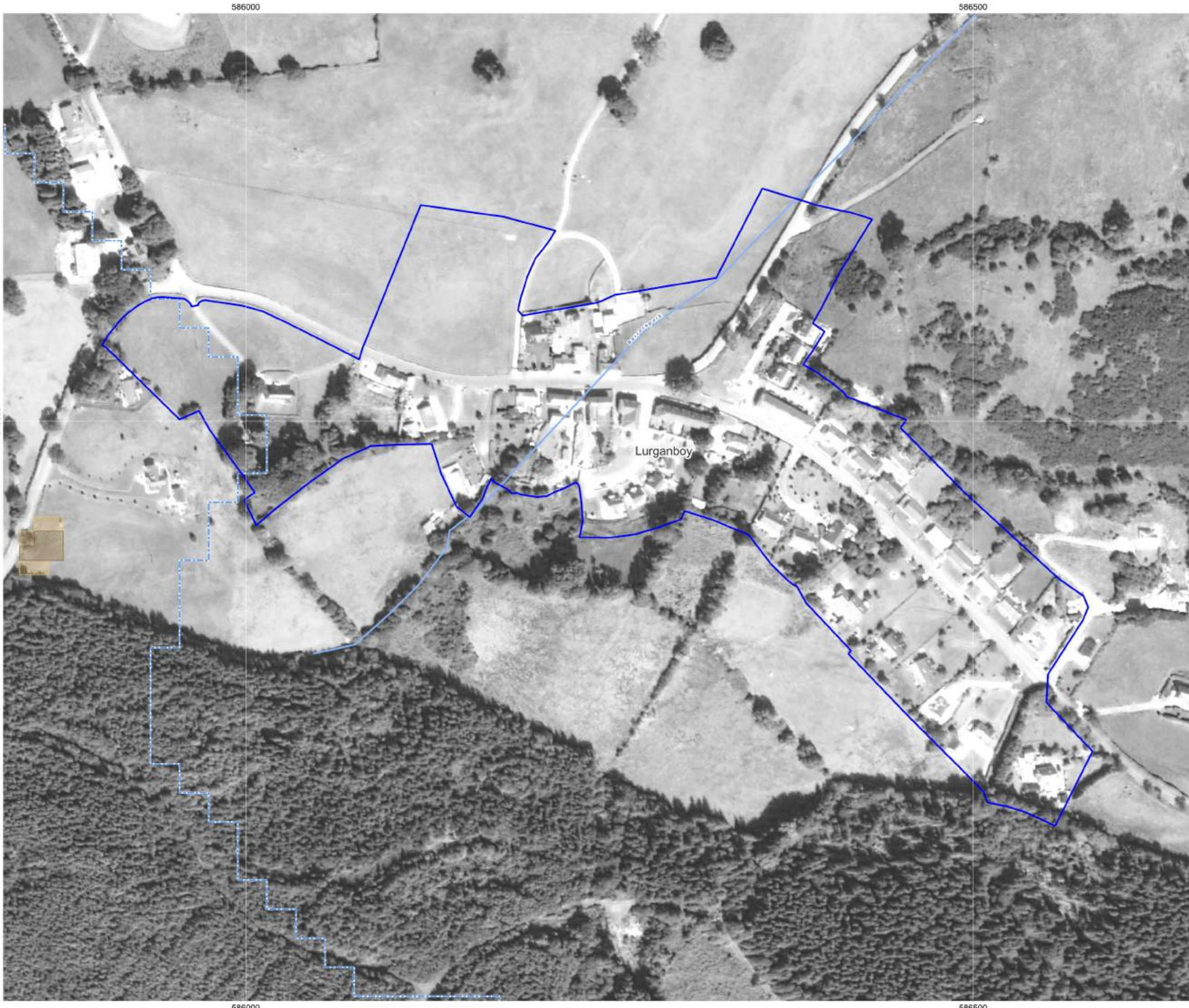
County Leitrim Development Plan 2022-2028

Lurganboy OPW Historical Flood Data

-  Plan Boundary
-  WFD River Sub-Basins
-  Water
-  River or Stream
- OPW Past Flood Events**
-  Single Flood Event
-  Recurring Flood Event
-  Past Flood Extent
- Land Commission**
-  Benefited Lands
- Drainage District**
-  Channel
-  Embankment
-  Benefited Lands
- Arterial Drainage Scheme**
-  Channel
-  Embankment
-  Benefited Lands



Coordinates in ITM
© Google/
© OSI & EPA (CC BY 4.0) / EU DEM/
Contains Office of Public Works information
© Office of Public Works



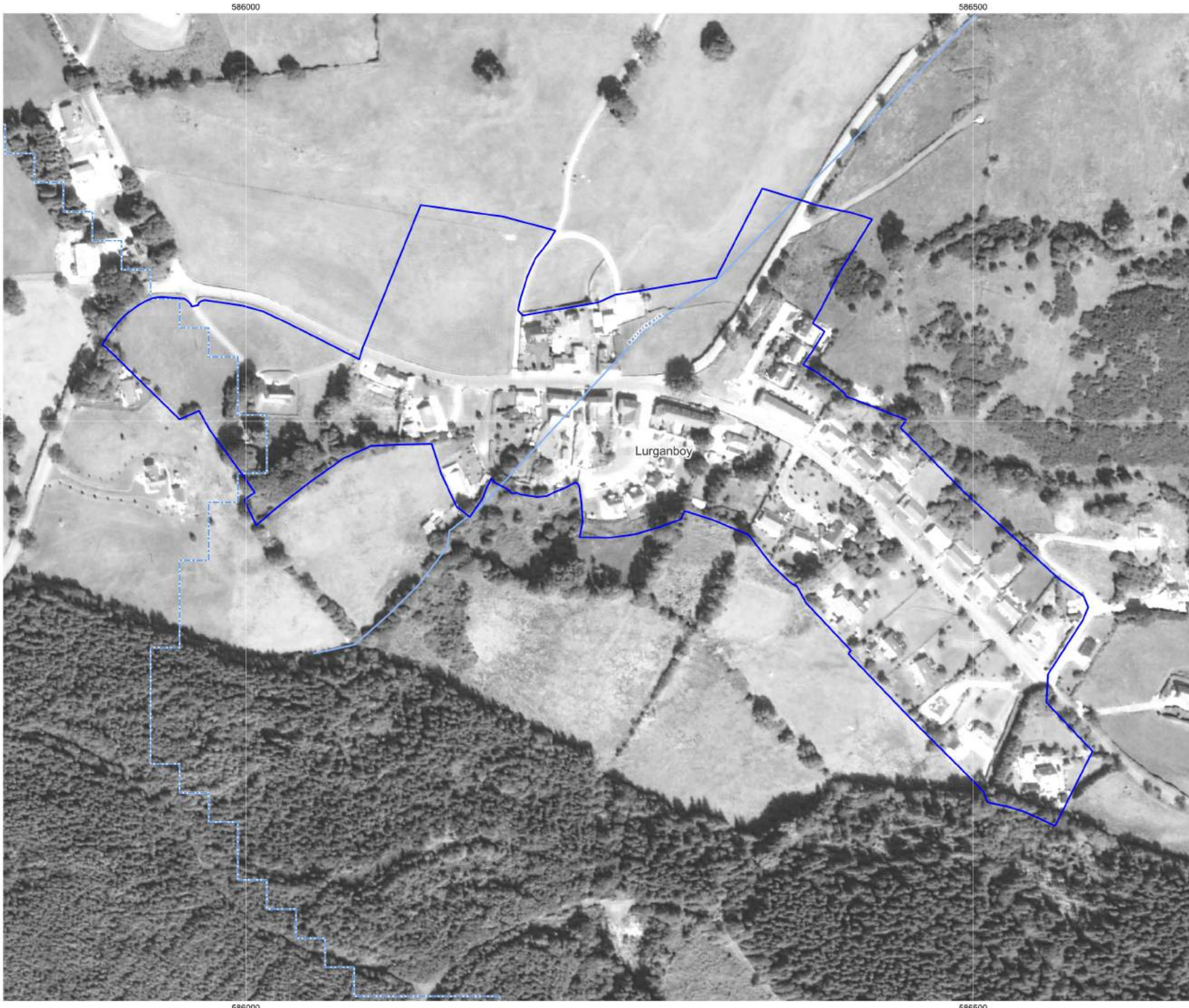
County Leitrim Development Plan 2022-2028

Lurganboy OPW Preliminary Flood Risk Assessment (PFRA)

- Plan Boundary
 - WFD River Sub-Basins
 - Water
 - River or Stream
- PFRA**
- Fluvial 1% AEP
 - Fluvial 0.1% AEP
 - Pluvial 1% AEP
 - Pluvial 0.1% AEP
 - Coastal 0.5% AEP
 - Coastal 0.1% AEP
 - Groundwater



Coordinates in ITM
© Google/
© OSI & EPA (CC BY 4.0) / EU DEM/
Contains Office of Public Works information
© Office of Public Works



County Leitrim Development Plan 2022-2028

Lurganboy
OPW Catchment Flood
Risk Assessment &
Management (CFRAM)
& OPW National
Indicative Fluvial
Mapping (NIFM)
Present Day

- Plan Boundary
- WFD River Sub-Basins
- Water
- River or Stream

CFRAM Present Day

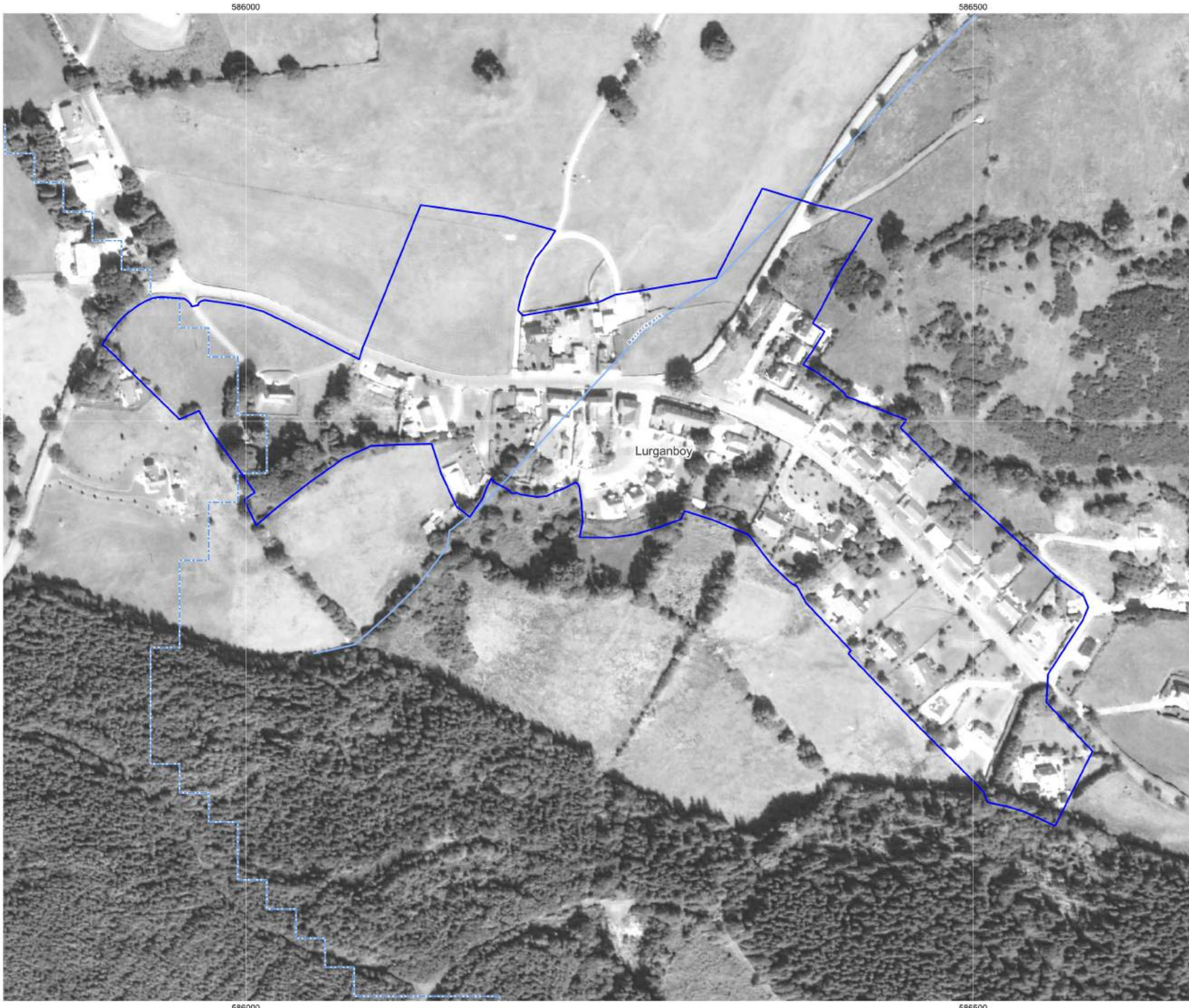
- Fluvial 10% AEP
- Fluvial 1% AEP
- Fluvial 0.1% AEP
- Coastal 10% AEP
- Coastal 0.5% AEP
- Coastal 0.1% AEP

NIFM Present Day

- Fluvial 5% AEP
- Fluvial 1% AEP
- Fluvial 0.1% AEP



Coordinates in ITM
© Google/
© OSI & EPA (CC BY 4.0) / EU DEM/
Contains Office of Public Works information
© Office of Public Works



County Leitrim Development Plan 2022-2028

Lurganboy
OPW Catchment Flood
Risk Assessment &
Management (CFRAM)
& OPW National
Indicative Fluvial
Mapping (NIFM)
All Scenarios

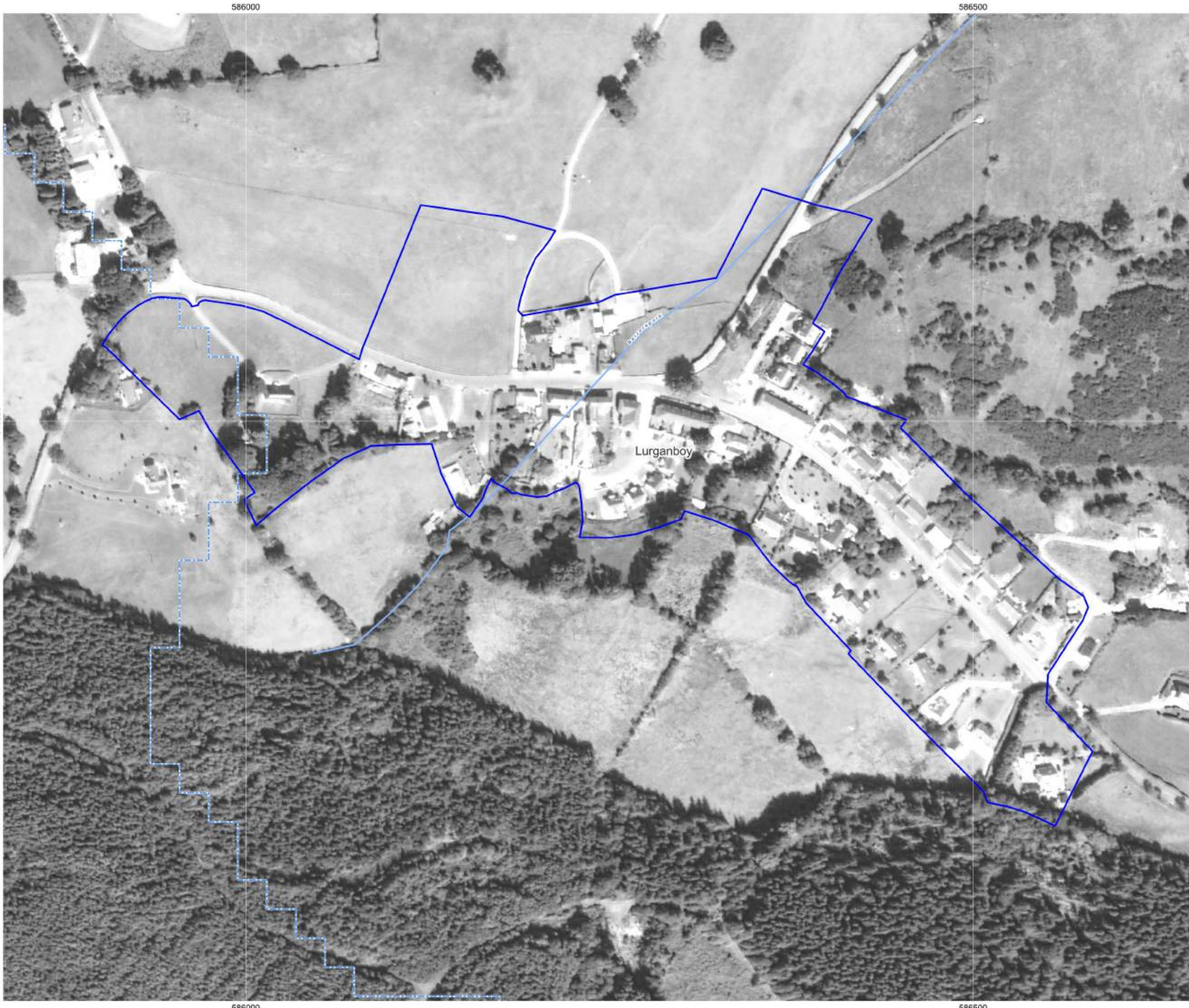
- Plan Boundary
- WFD River Sub-Basins
- Water
- River or Stream

- CFRAM All Scenarios**
- Fluvial Present Day Scenario 0.1% AEP
 - Fluvial Mid-Range Future Scenario 0.1% AEP
 - Fluvial High-End Future Scenario 0.1% AEP
 - Coastal Present Day Scenario 0.1% AEP
 - Coastal Mid-Range Future Scenario 0.1% AEP
 - Coastal High-End Future Scenario 0.1% AEP

- NIFM All Scenarios**
- Fluvial Present Day Scenario 0.1% AEP
 - Fluvial Mid-Range Future Scenario 0.1% AEP
 - Fluvial High-End Future Scenario 0.1% AEP



Coordinates in ITM
© Google/
© OSI & EPA (CC BY 4.0) / EU DEM/
Contains Office of Public Works information
© Office of Public Works



County Leitrim Development Plan 2022-2028

Lurganboy GSI Historical Flood Data and Groundwater Flooding Predictive Modeling

- Plan Boundary
- WFD River Sub-Basins
- Water
- River or Stream

GSI Groundwater Flooding Predictive Model

- High Probability
- Medium Probability
- Low Probability

GSI Historical Flood Data

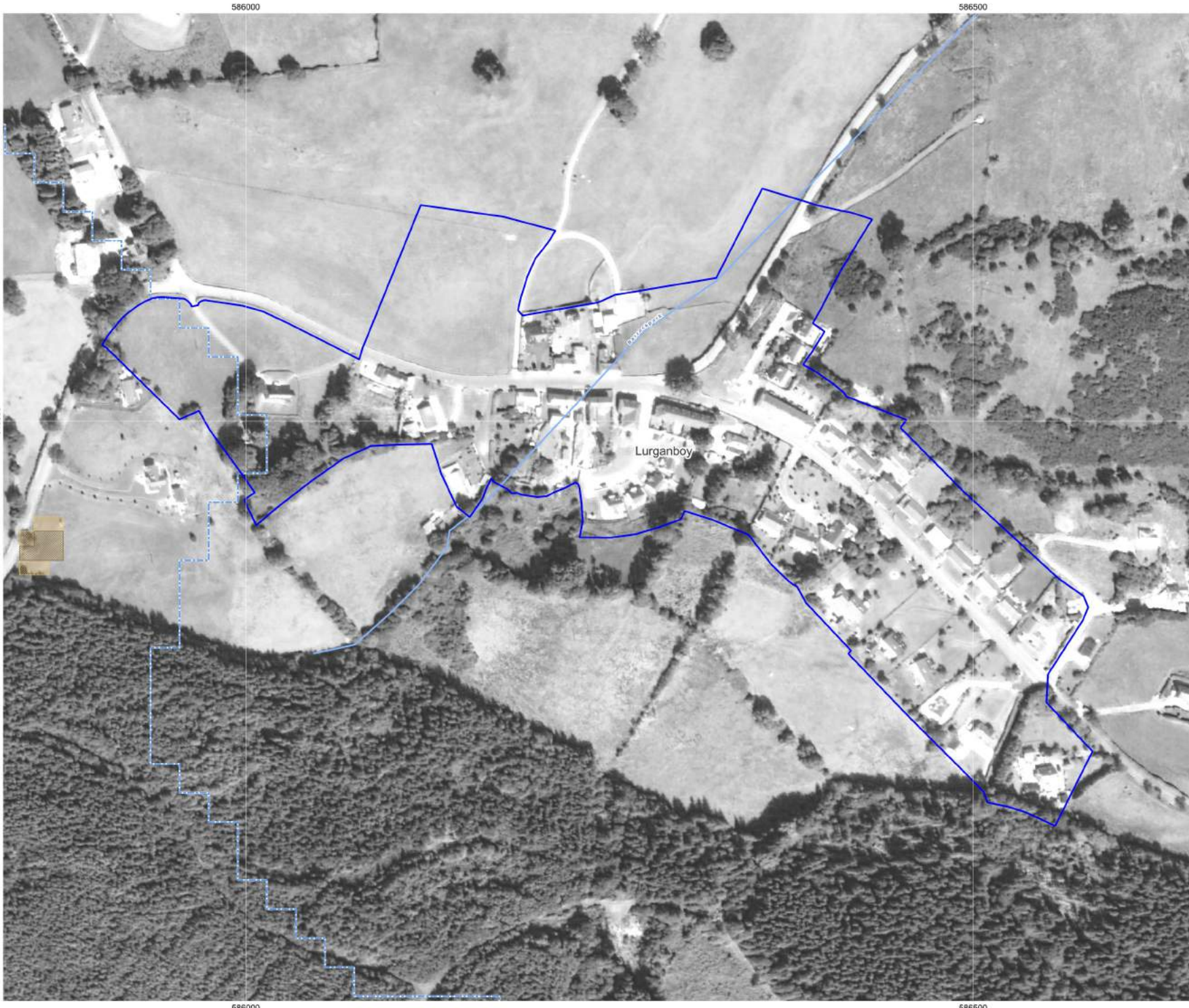
- Surface Water Flooding**
- Winter 2015-2016 Surface Water Flooding

Maximum Historic Groundwater Flooding

- Groundwater
- Groundwater/Surface water



Coordinates in ITM
© Google/
© OSI & EPA (CC BY 4.0) / EU DEM/
Contains Irish Public Sector Data
(Geological Survey Ireland) (CC BY-NC-ND 4.0)



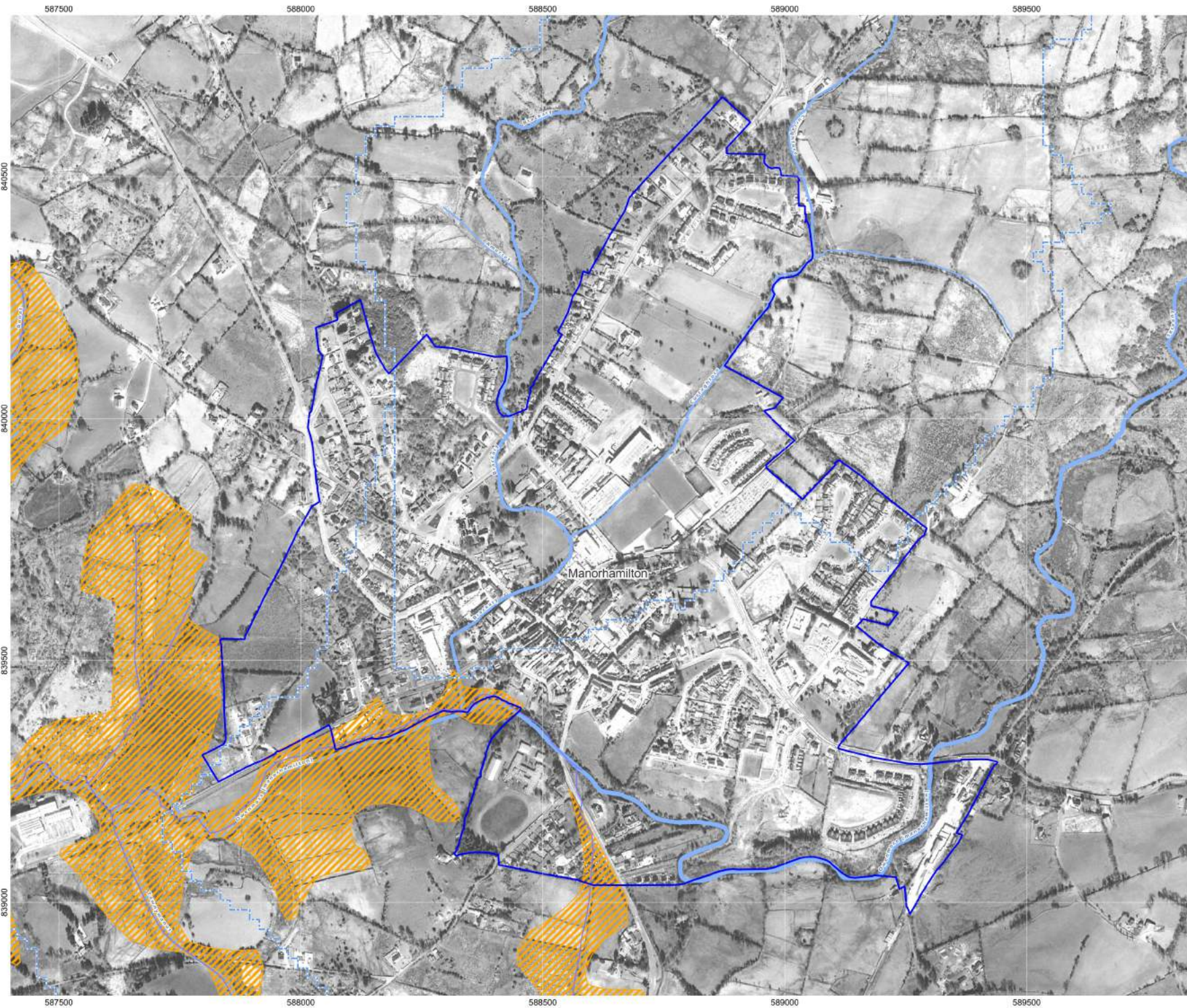
County Leitrim Development Plan 2022-2028

Lurganboy Indicative Flood Zones

- Plan Boundary
 - WFD River Sub-Basins
 - Water
 - River or Stream
- Indicative Flood Zones**
- Flood Zone A
 - Flood Zone B
- PFRA**
- Pluvial 1% AEP
 - Pluvial 0.1% AEP
 - Groundwater
- GSI Groundwater Flooding Predictive Model**
- High Probability
 - Medium Probability
 - Low Probability



Coordinates in ITM
 © Google/
 © OSI & EPA (CC BY 4.0)/
 Contains Office of Public Works information
 © Office of Public Works/
 Contains Irish Public Sector Data
 (Geological Survey Ireland) (CC BY-NC-ND 4.0)



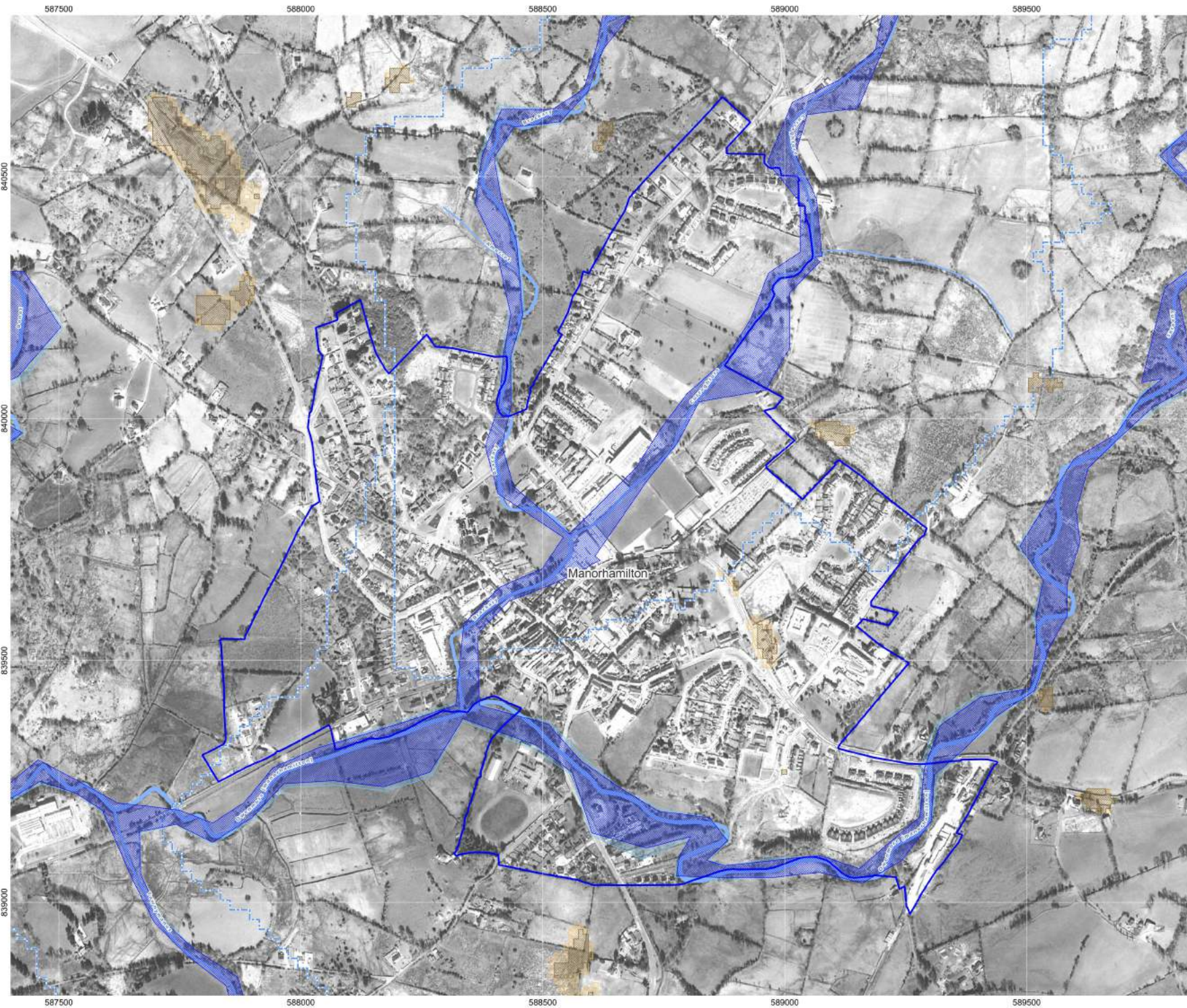
County Leitrim Development Plan 2022-2028

Manorhamilton OPW Historical Flood Data

- Plan Boundary
- WFD River Sub-Basins
- Water
- River or Stream
- OPW Past Flood Events**
 - Single Flood Event
 - Recurring Flood Event
 - Past Flood Extent
- Land Commission**
 - Benefited Lands
- Drainage District**
 - Channel
 - Embankment
 - Benefited Lands
- Arterial Drainage Scheme**
 - Channel
 - Embankment
 - Benefited Lands



Coordinates in ITM
 © Google/
 © OSI & EPA (CC BY 4.0) / EU DEM/
 Contains Office of Public Works information
 © Office of Public Works



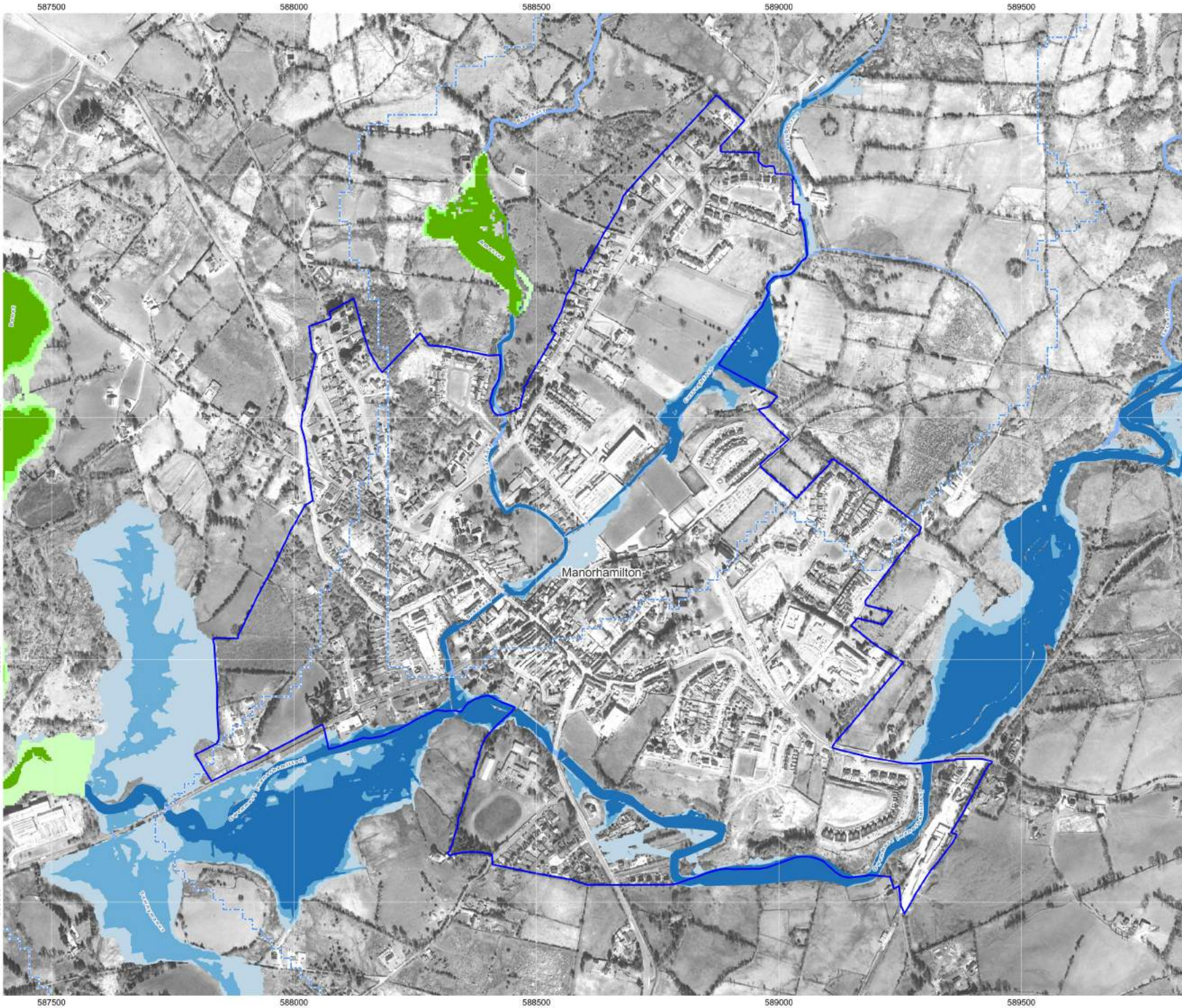
County Leitrim Development Plan 2022-2028

Manorhamilton OPW Preliminary Flood Risk Assessment (PFRA)

- Plan Boundary
 - WFD River Sub-Basins
 - Water
 - River or Stream
- PFRA**
- Fluvial 1% AEP
 - Fluvial 0.1% AEP
 - Pluvial 1% AEP
 - Pluvial 0.1% AEP
 - Coastal 0.5% AEP
 - Coastal 0.1% AEP
 - Groundwater



Coordinates in ITM
© Google/
© OSI & EPA (CC BY 4.0) / EU DEM/
Contains Office of Public Works information
© Office of Public Works



County Leitrim Development Plan 2022-2028

Manorhamilton
OPW Catchment Flood
Risk Assessment &
Management (CFRAM)
& OPW National
Indicative Fluvial
Mapping (NIFM)
Present Day

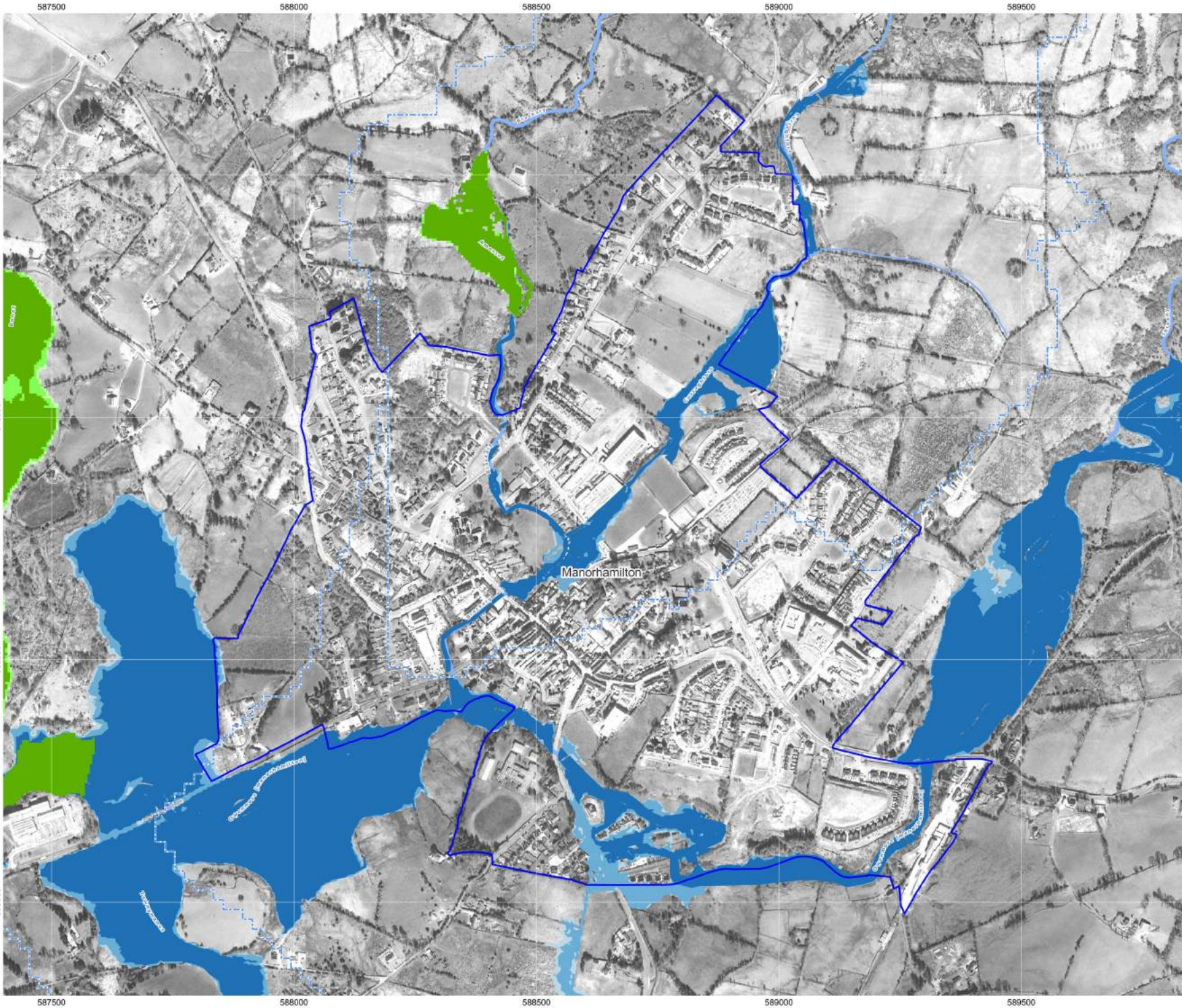
- Plan Boundary
- WFD River Sub-Basins
- Water
- River or Stream

- CFRAM Present Day**
- Fluvial 10% AEP
 - Fluvial 1% AEP
 - Fluvial 0.1% AEP
 - Coastal 10% AEP
 - Coastal 0.5% AEP
 - Coastal 0.1% AEP

- NIFM Present Day**
- Fluvial 5% AEP
 - Fluvial 1% AEP
 - Fluvial 0.1% AEP



Coordinates in ITM
© Google/
© OSI & EPA (CC BY 4.0) / EU DEM/
Contains Office of Public Works information
© Office of Public Works



County Leitrim Development Plan 2022-2028

Manorhamilton
OPW Catchment Flood
Risk Assessment &
Management (CFRAM)
& OPW National
Indicative Fluvial
Mapping (NIFM)
All Scenarios

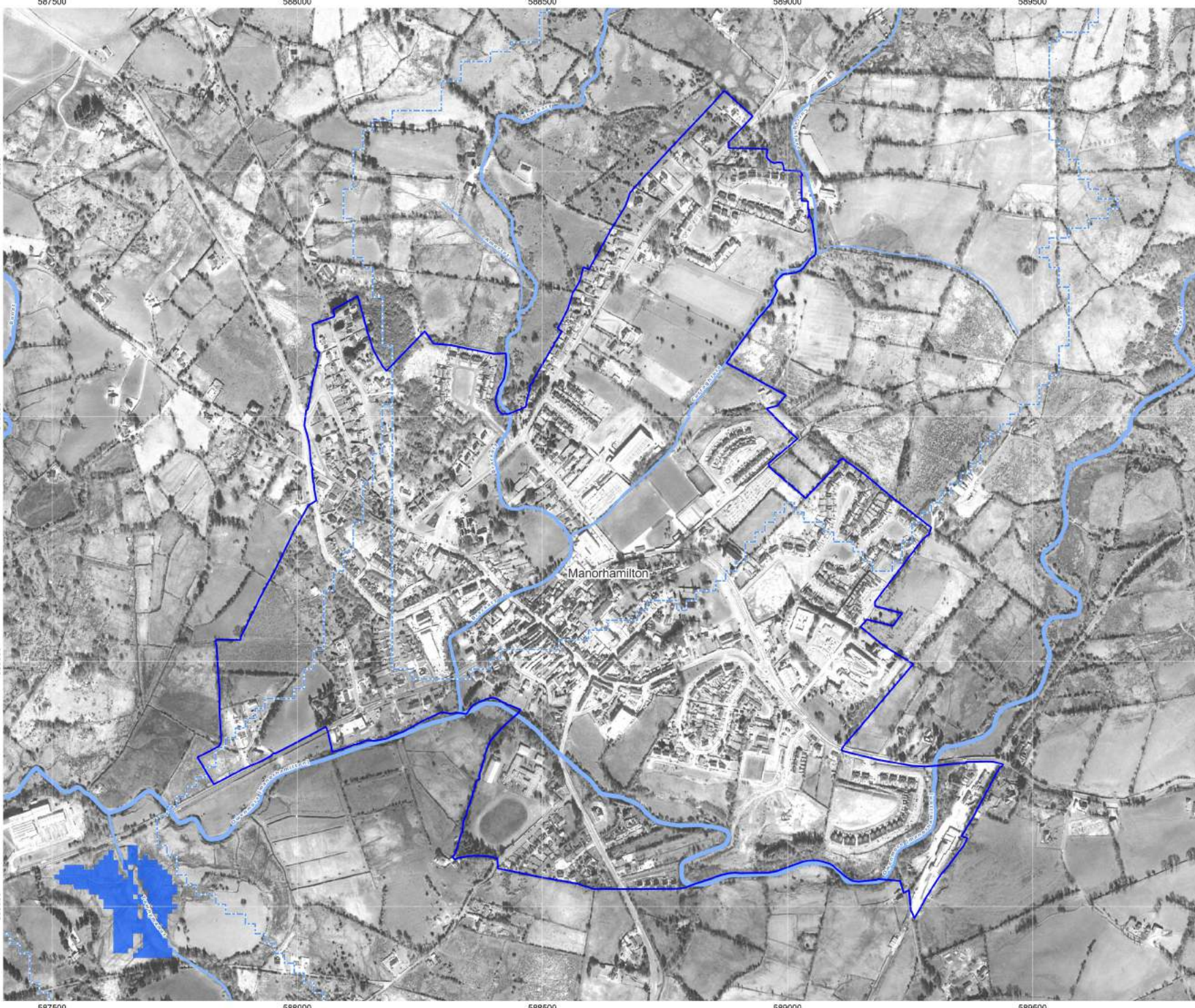
- Plan Boundary
- WFD River Sub-Basins
- Water
- River or Stream

- CFRAM All Scenarios**
- Fluvial Present Day Scenario 0.1% AEP
 - Fluvial Mid-Range Future Scenario 0.1% AEP
 - Fluvial High-End Future Scenario 0.1% AEP
 - Coastal Present Day Scenario 0.1% AEP
 - Coastal Mid-Range Future Scenario 0.1% AEP
 - Coastal High-End Future Scenario 0.1% AEP

- NIFM All Scenarios**
- Fluvial Present Day Scenario 0.1% AEP
 - Fluvial Mid-Range Future Scenario 0.1% AEP
 - Fluvial High-End Future Scenario 0.1% AEP



Coordinates in ITM
© Google/
© OSI & EPA (CC BY 4.0) / EU DEM/
Contains Office of Public Works information
© Office of Public Works



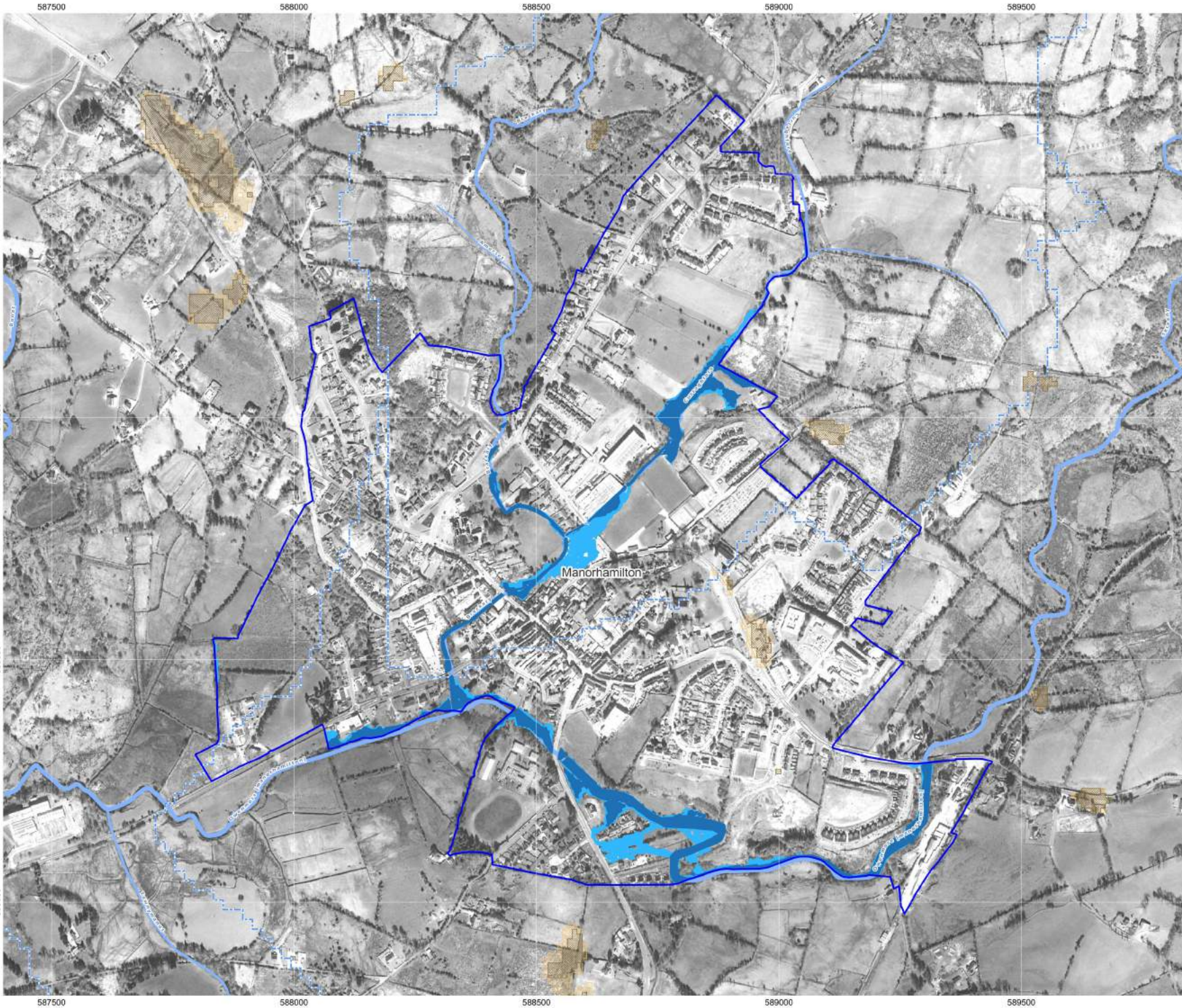
County Leitrim Development Plan 2022-2028

Manorhamilton GSI Historical Flood Data and Groundwater Flooding Predictive Modeling

- Plan Boundary
- WFD River Sub-Basins
- Water
- River or Stream
- GSI Groundwater Flooding Predictive Model**
 - High Probability
 - Medium Probability
 - Low Probability
- GSI Historical Flood Data**
 - Surface Water Flooding**
 - Winter 2015-2016 Surface Water Flooding
 - Maximum Historic Groundwater Flooding**
 - Groundwater
 - Groundwater/Surface water



Coordinates in ITM
© Google/
© OSI & EPA (CC BY 4.0) / EU DEM/
Contains Irish Public Sector Data
(Geological Survey Ireland) (CC BY-NC-ND 4.0)



County Leitrim Development Plan 2022-2028

Manorhamilton Indicative Flood Zones

- Plan Boundary
- WFD River Sub-Basins
- Water
- River or Stream

- ### Indicative Flood Zones
- Flood Zone A
 - Flood Zone B

- ### PFRA
- Pluvial 1% AEP
 - Pluvial 0.1% AEP
 - Groundwater

- ### GSI Groundwater Flooding Predictive Model
- High Probability
 - Medium Probability
 - Low Probability



Coordinates in ITM
 © Google/
 © OSI & EPA (CC BY 4.0)
 Contains Office of Public Works information
 © Office of Public Works/
 Contains Irish Public Sector Data
 (Geological Survey Ireland) (CC BY-NC-ND 4.0)



County Leitrim Development Plan 2022-2028

Mohill OPW Historical Flood Data

- Plan Boundary
- WFD River Sub-Basins
- Water
- River or Stream
- OPW Past Flood Events**
 - Single Flood Event
 - Recurring Flood Event
 - Past Flood Extent
- Land Commission**
 - Benefited Lands
- Drainage District**
 - Channel
 - Embankment
 - Benefited Lands
- Arterial Drainage Scheme**
 - Channel
 - Embankment
 - Benefited Lands



Coordinates in ITM
 © Google/
 © OSI & EPA (CC BY 4.0) / EU DEM/
 Contains Office of Public Works information
 © Office of Public Works



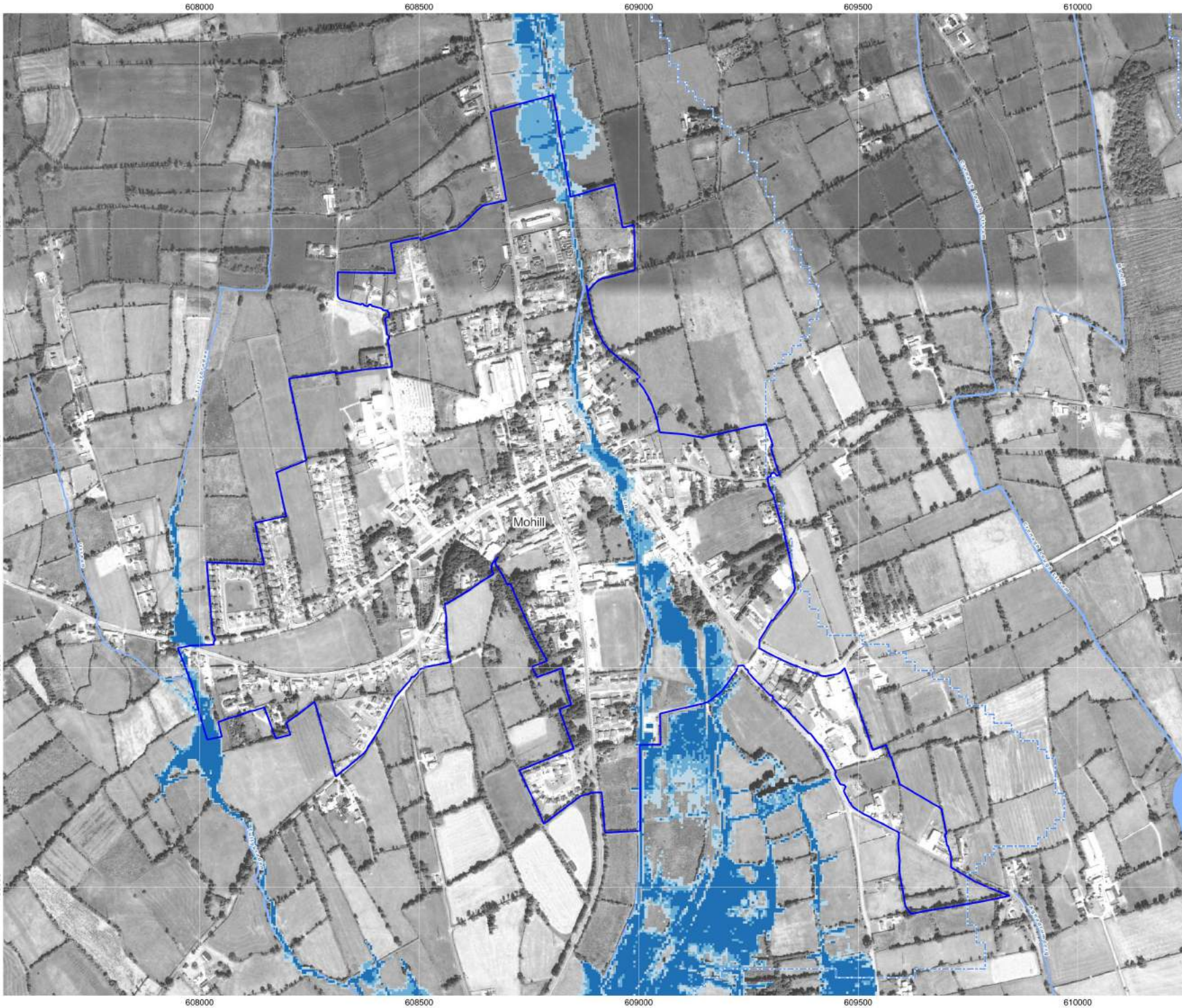
County Leitrim Development Plan 2022-2028

Mohill OPW Preliminary Flood Risk Assessment (PFRA)

- Plan Boundary
 - WFD River Sub-Basins
 - Water
 - River or Stream
- PFRA**
- Fluvial 1% AEP
 - Fluvial 0.1% AEP
 - Pluvial 1% AEP
 - Pluvial 0.1% AEP
 - Coastal 0.5% AEP
 - Coastal 0.1% AEP
 - Groundwater



Coordinates in ITM
 © Google/
 © OSI & EPA (CC BY 4.0) / EU DEM/
 Contains Office of Public Works information
 © Office of Public Works



County Leitrim Development Plan 2022-2028

Mohill
OPW Catchment Flood
Risk Assessment &
Management (CFRAM)
& OPW National
Indicative Fluvial
Mapping (NIFM)
Present Day

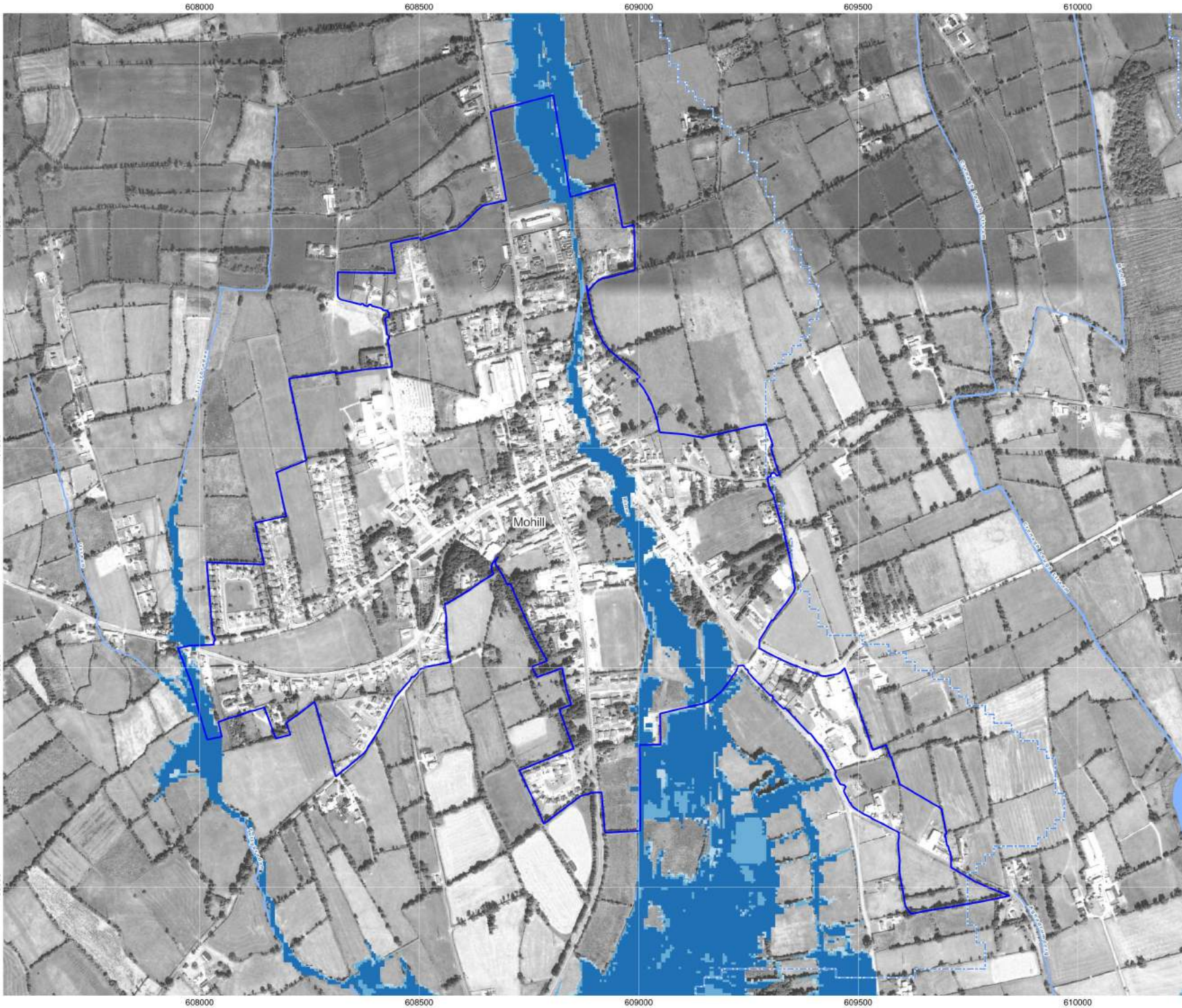
- Plan Boundary
- WFD River Sub-Basins
- Water
- River or Stream

- CFRAM Present Day**
- Fluvial 10% AEP
 - Fluvial 1% AEP
 - Fluvial 0.1% AEP
 - Coastal 10% AEP
 - Coastal 0.5% AEP
 - Coastal 0.1% AEP

- NIFM Present Day**
- Fluvial 5% AEP
 - Fluvial 1% AEP
 - Fluvial 0.1% AEP



Coordinates in ITM
© Google/
© OSI & EPA (CC BY 4.0) / EU DEM/
Contains Office of Public Works information
© Office of Public Works



County Leitrim Development Plan 2022-2028

Mohill
OPW Catchment Flood
Risk Assessment &
Management (CFRAM)
& OPW National
Indicative Fluvial
Mapping (NIFM)
All Scenarios

- Plan Boundary
- WFD River Sub-Basins
- Water
- River or Stream

- CFRAM All Scenarios**
- Fluvial Present Day Scenario 0.1% AEP
 - Fluvial Mid-Range Future Scenario 0.1% AEP
 - Fluvial High-End Future Scenario 0.1% AEP
 - Coastal Present Day Scenario 0.1% AEP
 - Coastal Mid-Range Future Scenario 0.1% AEP
 - Coastal High-End Future Scenario 0.1% AEP

- NIFM All Scenarios**
- Fluvial Present Day Scenario 0.1% AEP
 - Fluvial Mid-Range Future Scenario 0.1% AEP
 - Fluvial High-End Future Scenario 0.1% AEP



Coordinates in ITM
© Google/
© OSI & EPA (CC BY 4.0) / EU DEM/
Contains Office of Public Works information
© Office of Public Works



County Leitrim Development Plan 2022-2028

Mohill GSI Historical Flood Data and Groundwater Flooding Predictive Modeling

- Plan Boundary
- WFD River Sub-Basins
- Water
- River or Stream
- GSI Groundwater Flooding Predictive Model**
 - High Probability
 - Medium Probability
 - Low Probability
- GSI Historical Flood Data**
 - Surface Water Flooding**
 - Winter 2015-2016 Surface Water Flooding
 - Maximum Historic Groundwater Flooding**
 - Groundwater
 - Groundwater/Surface water



Coordinates in ITM
© Google/
© OSI & EPA (CC BY 4.0) / EU DEM/
Contains Irish Public Sector Data
(Geological Survey Ireland) (CC BY-NC-ND 4.0)



County Leitrim Development Plan 2022-2028

Mohill Indicative Flood Zones

- Plan Boundary
- WFD River Sub-Basins
- Water
- River or Stream
- Indicative Flood Zones**
- Flood Zone A
- Flood Zone B
- PFRA**
- Pluvial 1% AEP
- Pluvial 0.1% AEP
- Groundwater
- GSI Groundwater Flooding Predictive Model**
- High Probability
- Medium Probability
- Low Probability



Coordinates in ITM
 © Google/
 © OSI & EPA (CC BY 4.0)
 Contains Office of Public Works information
 © Office of Public Works/
 Contains Irish Public Data
 (Geological Survey Ireland) (CC BY-NC-ND 4.0)



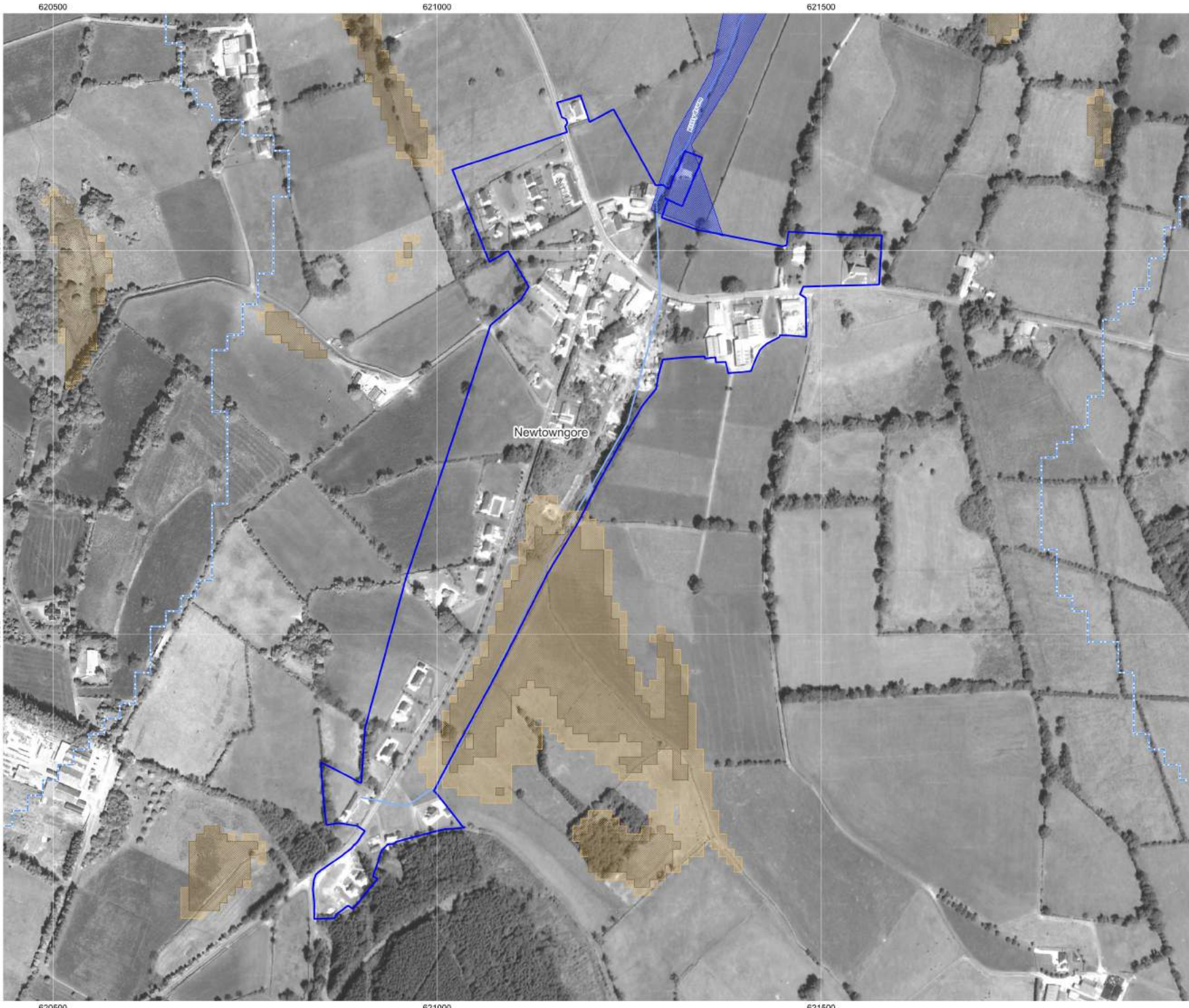
County Leitrim Development Plan 2022-2028

Newtowngore OPW Historical Flood Data

-  Plan Boundary
-  WFD River Sub-Basins
-  Water
-  River or Stream
- OPW Past Flood Events**
-  Single Flood Event
-  Recurring Flood Event
-  Past Flood Extent
- Land Commission**
-  Benefited Lands
- Drainage District**
-  Channel
-  Embankment
-  Benefited Lands
- Arterial Drainage Scheme**
-  Channel
-  Embankment
-  Benefited Lands



Coordinates in ITM
 © Google/
 © OSI & EPA (CC BY 4.0) / EU DEM/
 Contains Office of Public Works information
 © Office of Public Works



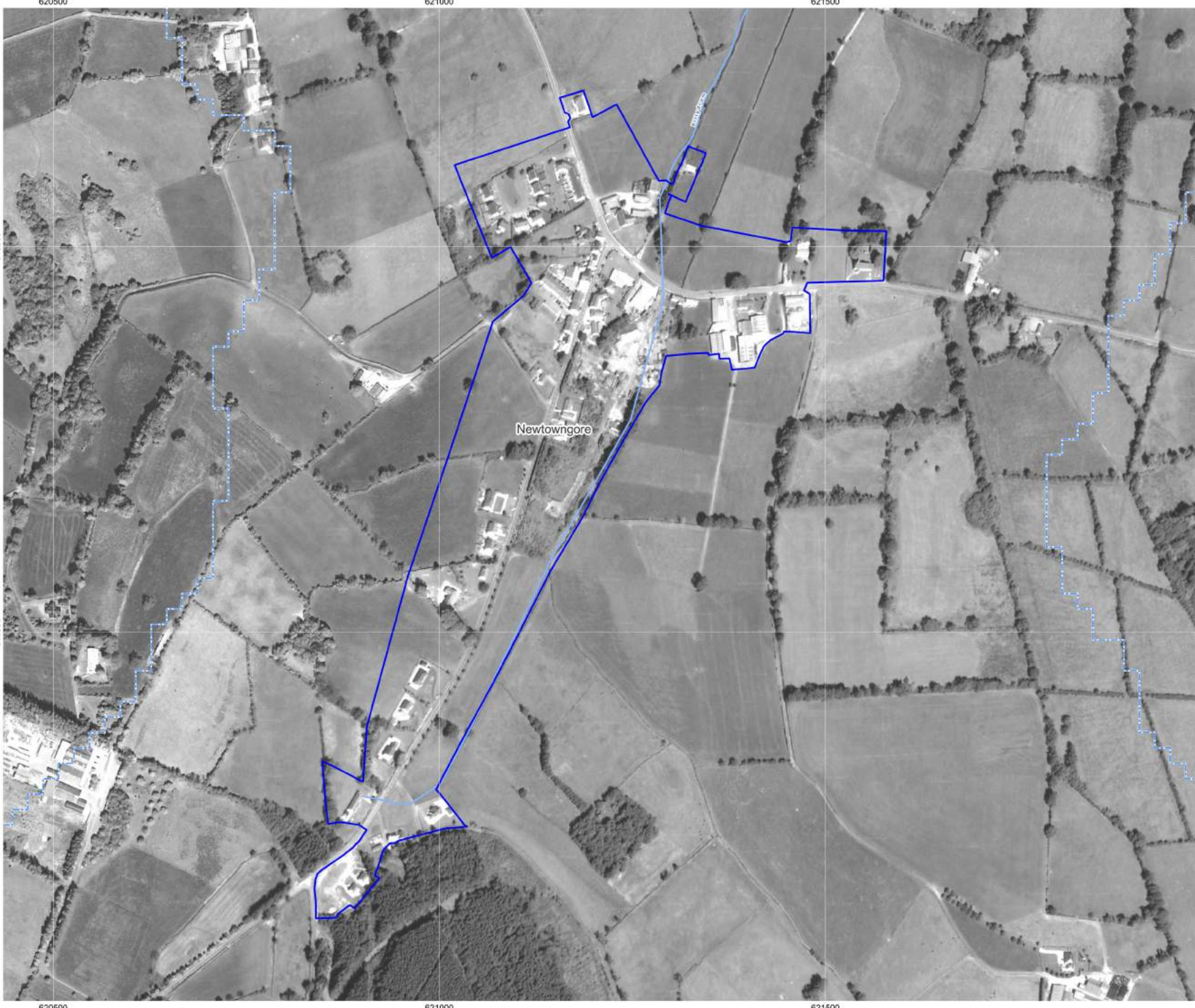
County Leitrim Development Plan 2022-2028

Newtowngore OPW Preliminary Flood Risk Assessment (PFRA)

- Plan Boundary
 - WFD River Sub-Basins
 - Water
 - River or Stream
- PFRA**
- Fluvial 1% AEP
 - Fluvial 0.1% AEP
 - Pluvial 1% AEP
 - Pluvial 0.1% AEP
 - Coastal 0.5% AEP
 - Coastal 0.1% AEP
 - Groundwater



Coordinates in ITM
 © Google/
 © OSI & EPA (CC BY 4.0) / EU DEM/
 Contains Office of Public Works information
 © Office of Public Works



County Leitrim Development Plan 2022-2028

Newtowngore
OPW Catchment Flood
Risk Assessment &
Management (CFRAM)
& OPW National
Indicative Fluvial
Mapping (NIFM)
Present Day

- Plan Boundary
- WFD River Sub-Basins
- Water
- River or Stream

CFRAM Present Day

- Fluvial 10% AEP
- Fluvial 1% AEP
- Fluvial 0.1% AEP
- Coastal 10% AEP
- Coastal 0.5% AEP
- Coastal 0.1% AEP

NIFM Present Day

- Fluvial 5% AEP
- Fluvial 1% AEP
- Fluvial 0.1% AEP



Coordinates in ITM
© Google/
© OSI & EPA (CC BY 4.0) / EU DEM/
Contains Office of Public Works information
© Office of Public Works



County Leitrim Development Plan 2022-2028

Newtowngore
OPW Catchment Flood
Risk Assessment &
Management (CFRAM)
& OPW National
Indicative Fluvial
Mapping (NIFM)
All Scenarios

- Plan Boundary
- WFD River Sub-Basins
- Water
- River or Stream

- CFRAM All Scenarios**
- Fluvial Present Day Scenario 0.1% AEP
 - Fluvial Mid-Range Future Scenario 0.1% AEP
 - Fluvial High-End Future Scenario 0.1% AEP
 - Coastal Present Day Scenario 0.1% AEP
 - Coastal Mid-Range Future Scenario 0.1% AEP
 - Coastal High-End Future Scenario 0.1% AEP

- NIFM All Scenarios**
- Fluvial Present Day Scenario 0.1% AEP
 - Fluvial Mid-Range Future Scenario 0.1% AEP
 - Fluvial High-End Future Scenario 0.1% AEP



Coordinates in ITM
© Google/
© OSI & EPA (CC BY 4.0) / EU DEM/
Contains Office of Public Works information
© Office of Public Works



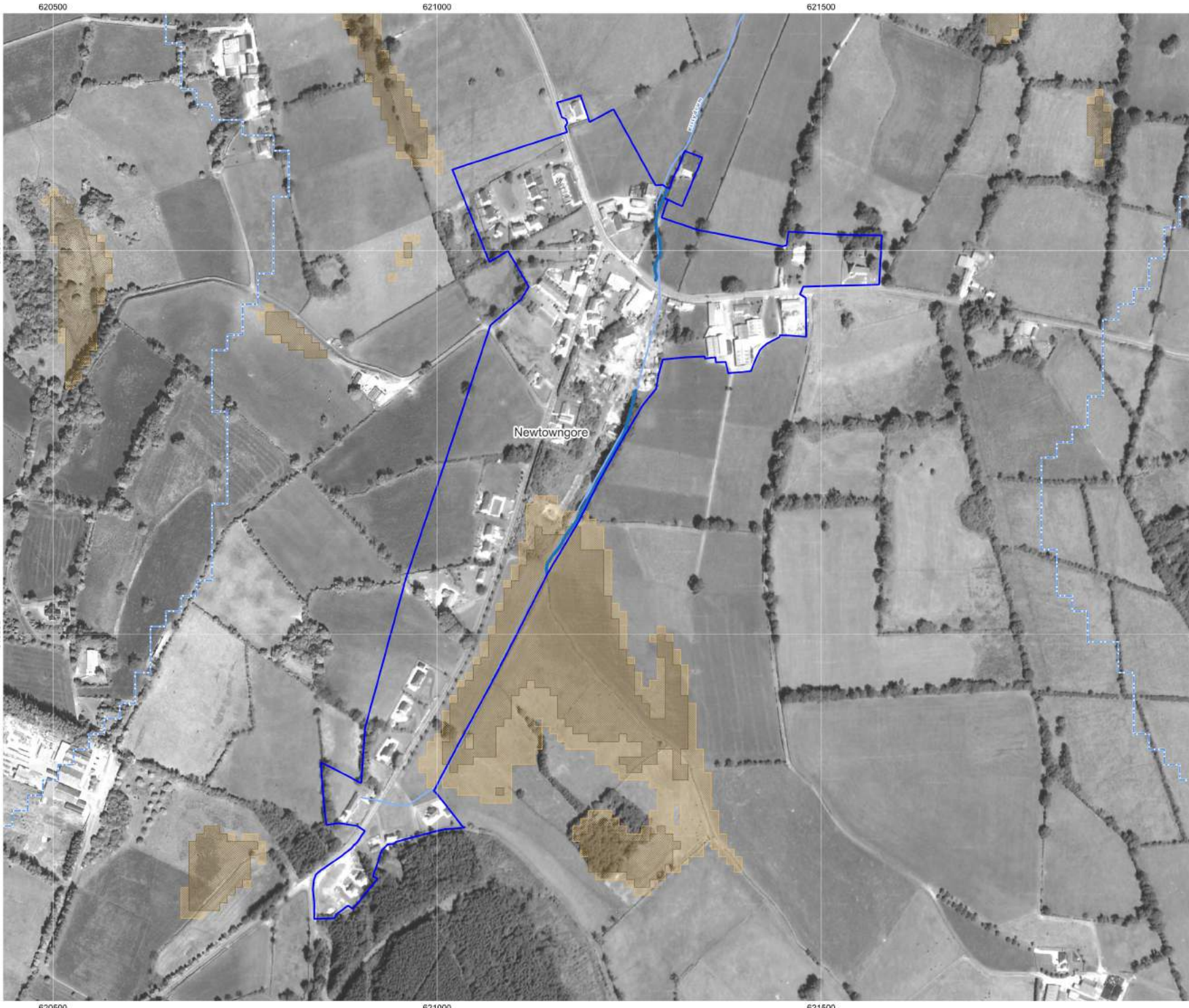
County Leitrim Development Plan 2022-2028

Newtowngore GSI Historical Flood Data and Groundwater Flooding Predictive Modeling

- Plan Boundary
 - WFD River Sub-Basins
 - Water
 - River or Stream
- GSI Groundwater Flooding Predictive Model**
- High Probability
 - Medium Probability
 - Low Probability
- GSI Historical Flood Data**
- Surface Water Flooding**
- Winter 2015-2016 Surface Water Flooding
- Maximum Historic Groundwater Flooding**
- Groundwater
 - Groundwater/Surface water



Coordinates in ITM
© Google/
© OSI & EPA (CC BY 4.0) / EU DEM/
Contains Irish Public Sector Data
(Geological Survey Ireland) (CC BY-NC-ND 4.0)



County Leitrim Development Plan 2022-2028

Newtowngore Indicative Flood Zones

- Plan Boundary
 - WFD River Sub-Basins
 - Water
 - River or Stream
- Indicative Flood Zones**
- Flood Zone A
 - Flood Zone B
- PFRA**
- Pluvial 1% AEP
 - Pluvial 0.1% AEP
 - Groundwater
- GSI Groundwater Flooding Predictive Model**
- High Probability
 - Medium Probability
 - Low Probability



Coordinates in ITM
 © Google/
 © OSI & EPA (CC BY 4.0)/
 Contains Office of Public Works information
 © Office of Public Works/
 Contains Irish Public Sector Data
 (Geological Survey Ireland) (CC BY-NC-ND 4.0)

County Leitrim Development Plan 2022-2028

Roosky OPW Historical Flood Data



- Plan Boundary
- WFD River Sub-Basins
- Water
- River or Stream
- OPW Past Flood Events**
 - Single Flood Event
 - Recurring Flood Event
 - Past Flood Extent
- Land Commission**
 - Benefited Lands
- Drainage District**
 - Channel
 - Embankment
 - Benefited Lands
- Arterial Drainage Scheme**
 - Channel
 - Embankment
 - Benefited Lands



Coordinates in ITM
 © Google/
 © OSI & EPA (CC BY 4.0) / EU DEM/
 Contains Office of Public Works information
 © Office of Public Works

604500 605000 605500 606000 606500

787500

787000

786500

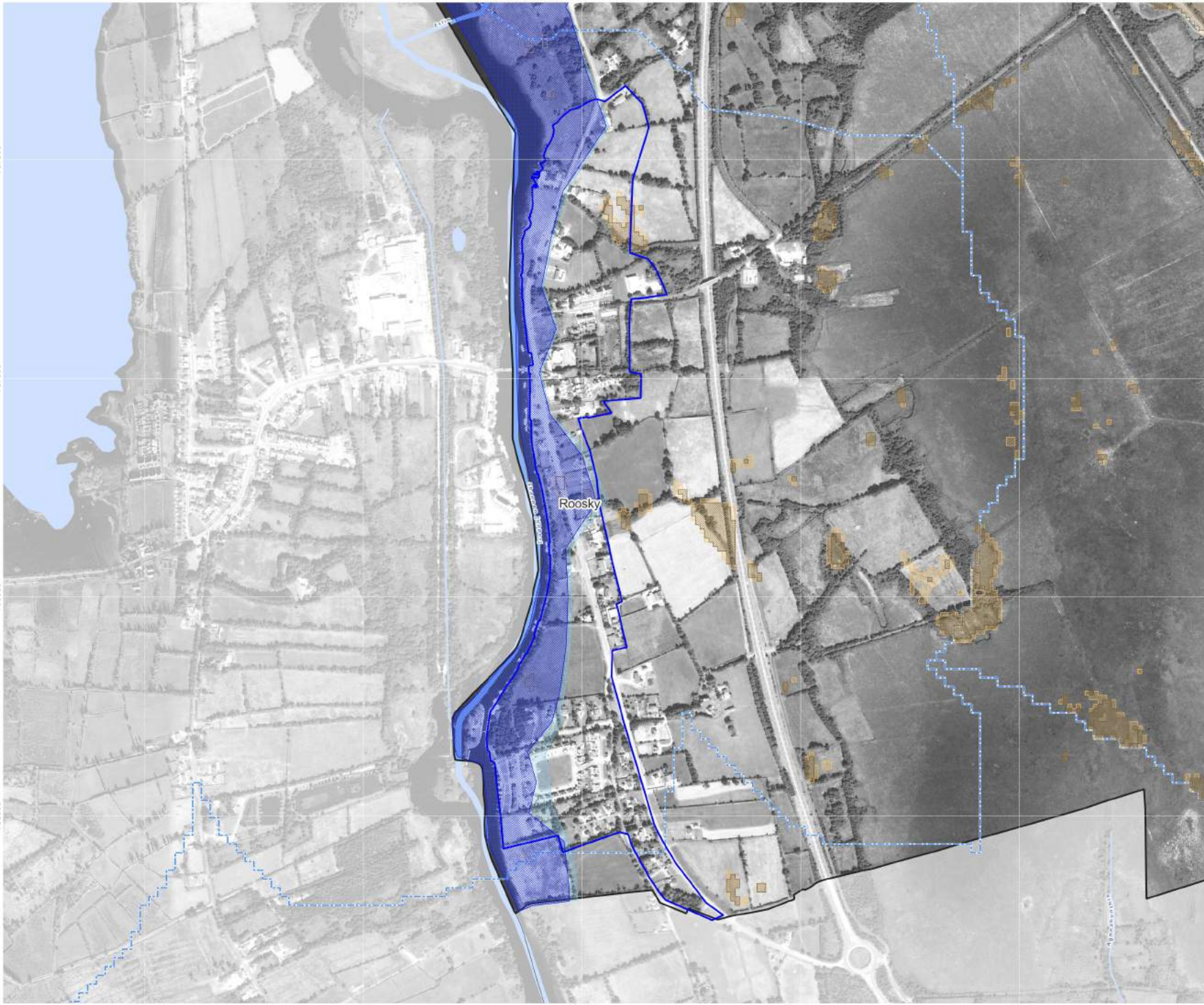
786000

787500

787000

786500

786000



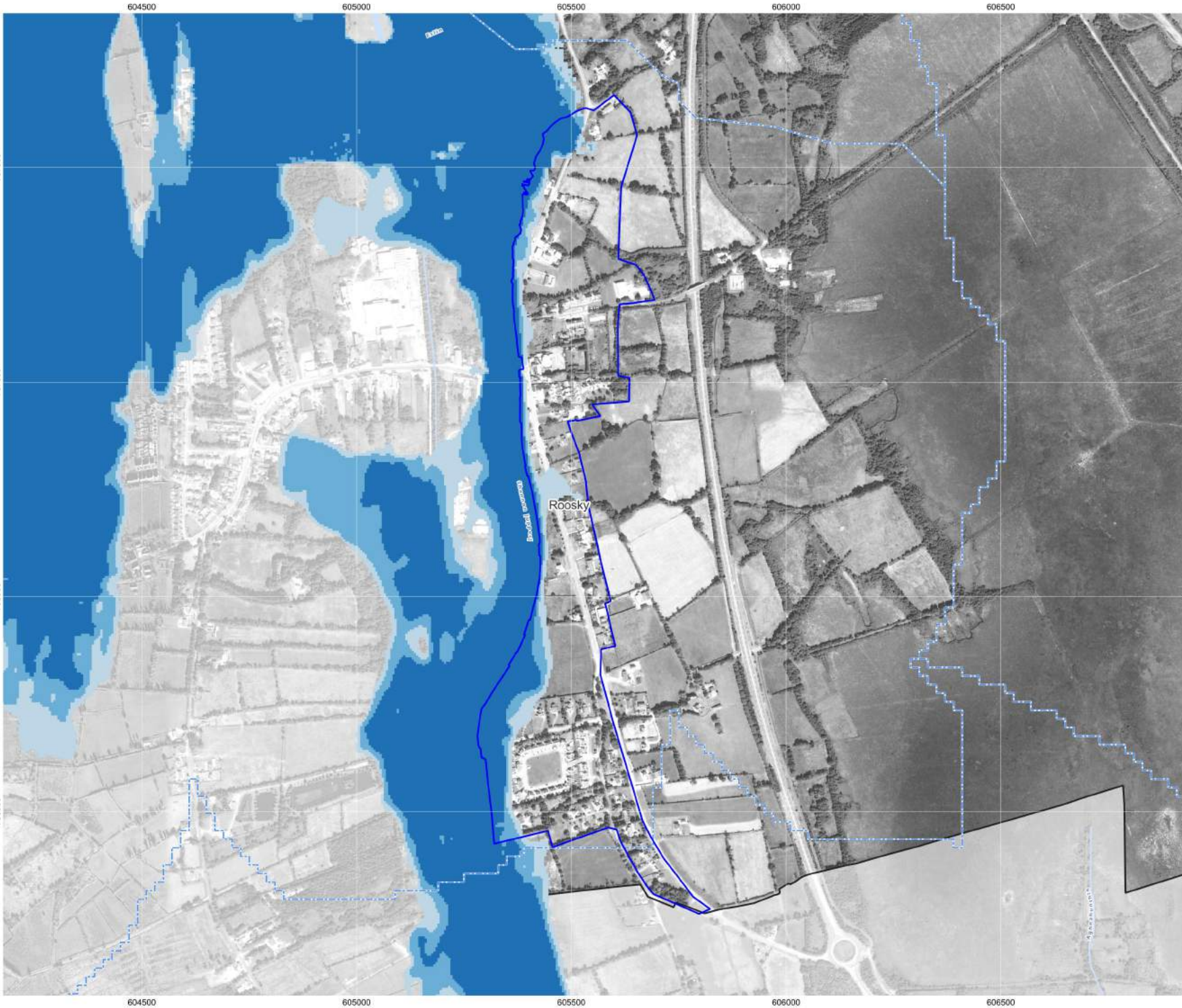
County Leitrim Development Plan 2022-2028

Roosky OPW Preliminary Flood Risk Assessment (PFRA)

- Plan Boundary
 - WFD River Sub-Basins
 - Water
 - River or Stream
- PFRA**
- Fluvial 1% AEP
 - Fluvial 0.1% AEP
 - Pluvial 1% AEP
 - Pluvial 0.1% AEP
 - Coastal 0.5% AEP
 - Coastal 0.1% AEP
 - Groundwater



Coordinates in ITM
© Google/
© OSI & EPA (CC BY 4.0) / EU DEM/
Contains Office of Public Works information
© Office of Public Works



County Leitrim Development Plan 2022-2028

Roosky
OPW Catchment Flood
Risk Assessment &
Management (CFRAM)
& OPW National
Indicative Fluvial
Mapping (NIFM)
Present Day

- Plan Boundary
- WFD River Sub-Basins
- Water
- River or Stream

- CFRAM Present Day**
- Fluvial 10% AEP
 - Fluvial 1% AEP
 - Fluvial 0.1% AEP
 - Coastal 10% AEP
 - Coastal 0.5% AEP
 - Coastal 0.1% AEP

- NIFM Present Day**
- Fluvial 5% AEP
 - Fluvial 1% AEP
 - Fluvial 0.1% AEP



Coordinates in ITM
© Google/
© OSI & EPA (CC BY 4.0) / EU DEM/
Contains Office of Public Works information
© Office of Public Works

County Leitrim Development Plan 2022-2028

Roosky
OPW Catchment Flood
Risk Assessment &
Management (CFRAM)
& OPW National
Indicative Fluvial
Mapping (NIFM)
All Scenarios



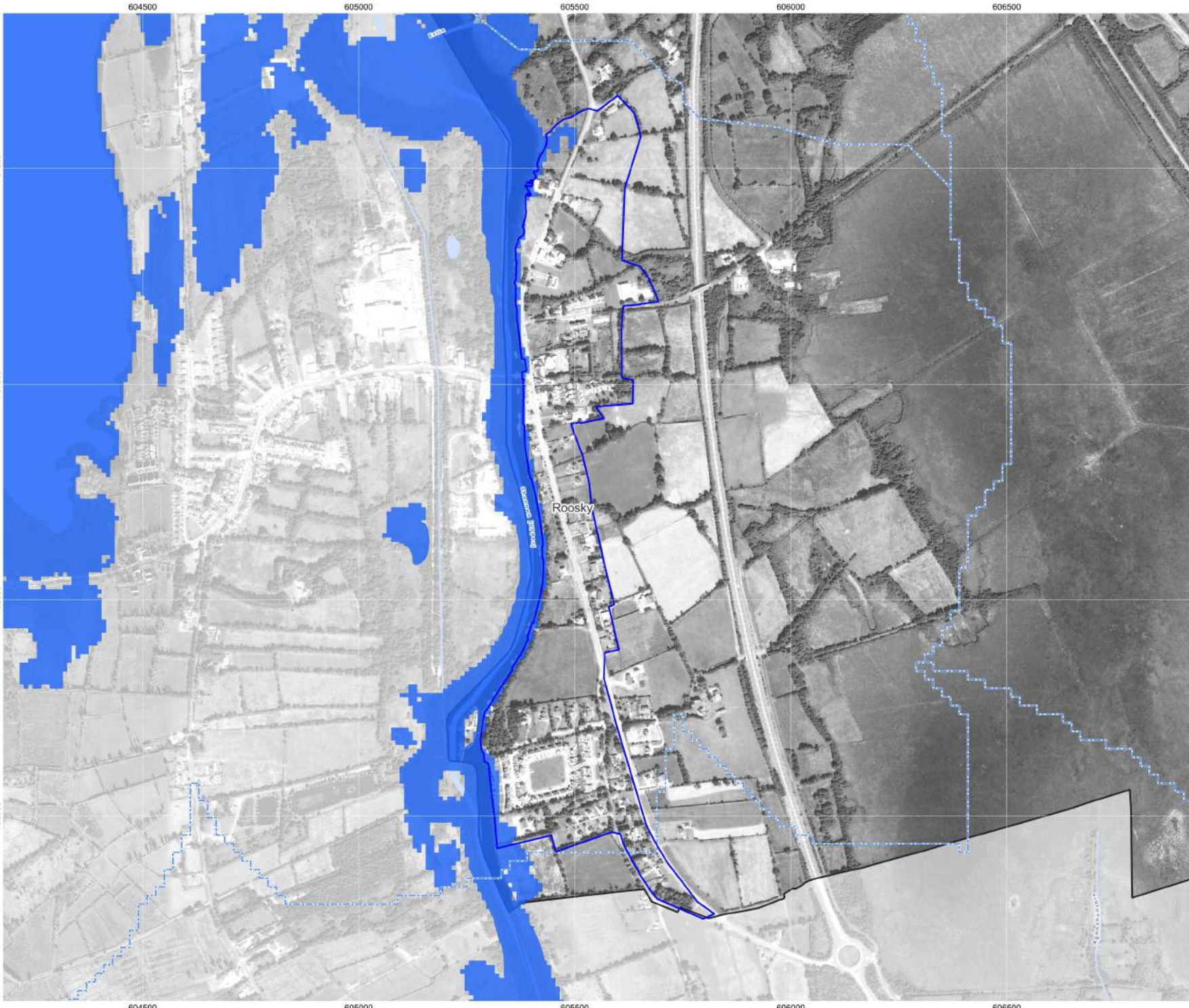
- Plan Boundary
- WFD River Sub-Basins
- Water
- River or Stream

- CFRAM All Scenarios**
- Fluvial Present Day Scenario 0.1% AEP
 - Fluvial Mid-Range Future Scenario 0.1% AEP
 - Fluvial High-End Future Scenario 0.1% AEP
 - Coastal Present Day Scenario 0.1% AEP
 - Coastal Mid-Range Future Scenario 0.1% AEP
 - Coastal High-End Future Scenario 0.1% AEP

- NIFM All Scenarios**
- Fluvial Present Day Scenario 0.1% AEP
 - Fluvial Mid-Range Future Scenario 0.1% AEP
 - Fluvial High-End Future Scenario 0.1% AEP



Coordinates in ITM
© Google/
© OSI & EPA (CC BY 4.0) / EU DEM/
Contains Office of Public Works information
© Office of Public Works



County Leitrim Development Plan 2022-2028

Roosky
GSI Historical Flood Data
and Groundwater
Flooding Predictive
Modeling

- Plan Boundary
 - WFD River Sub-Basins
 - Water
 - River or Stream
- GSI Groundwater Flooding Predictive Model**
- High Probability
 - Medium Probability
 - Low Probability
- GSI Historical Flood Data**
- Surface Water Flooding**
- Winter 2015-2016 Surface Water Flooding
- Maximum Historic Groundwater Flooding**
- Groundwater
 - Groundwater/Surface water



Coordinates in ITM
© Google/
© OSI & EPA (CC BY 4.0) / EU DEM/
Contains Irish Public Sector Data
(Geological Survey Ireland) (CC BY-NC-ND 4.0)

604500 605000 605500 606000 606500

787500

787000

786500

786000

787500

787000

786500

786000



County Leitrim Development Plan 2022-2028

Roosky Indicative Flood Zones

- Plan Boundary
- WFD River Sub-Basins
- Water
- River or Stream

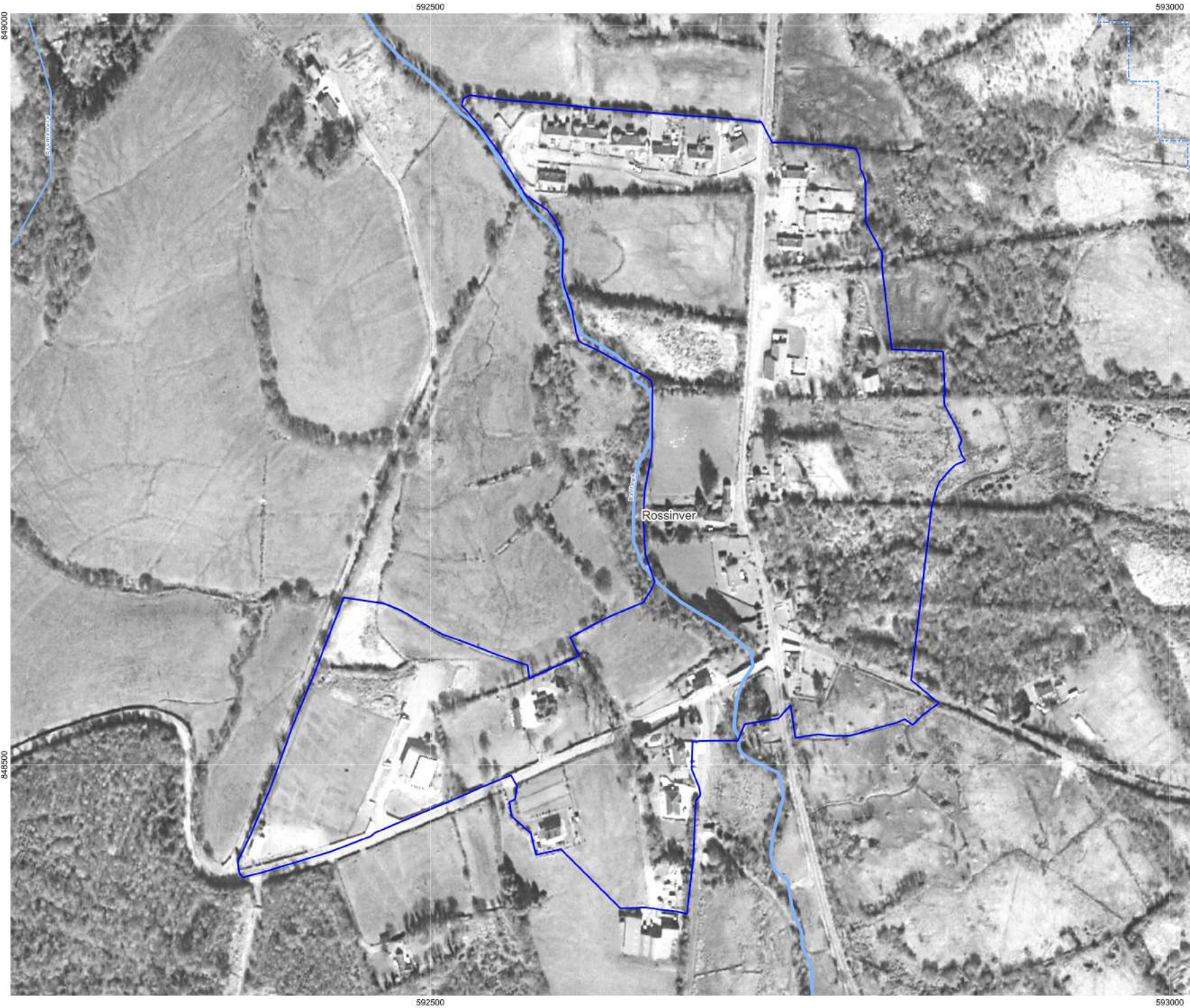
- ### Indicative Flood Zones
- Flood Zone A
 - Flood Zone B

- ### PFRA
- Pluvial 1% AEP
 - Pluvial 0.1% AEP
 - Groundwater

- ### GSI Groundwater Flooding Predictive Model
- High Probability
 - Medium Probability
 - Low Probability



Coordinates in ITM
© Google/
© OSI & EPA (CC BY 4.0)/
Contains Office of Public Works information
© Office of Public Works/
Contains Irish Public Sector Data
(Geological Survey Ireland) (CC BY-NC-ND 4.0)



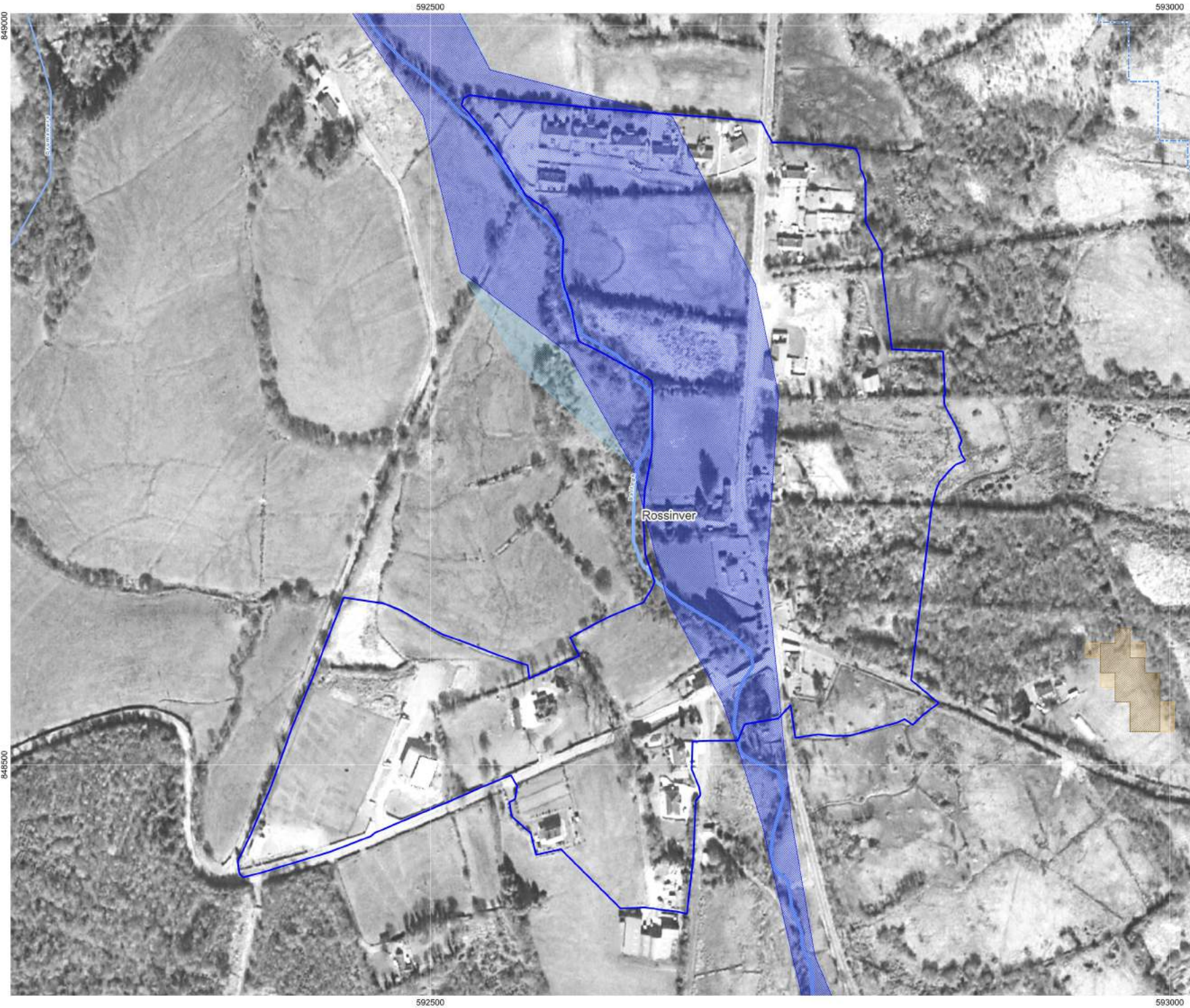
County Leitrim Development Plan 2022-2028

Rossinver OPW Historical Flood Data

- Plan Boundary
- WFD River Sub-Basins
- Water
- River or Stream
- OPW Past Flood Events**
 - Single Flood Event
 - Recurring Flood Event
 - Past Flood Extent
- Land Commission**
 - Benefited Lands
- Drainage District**
 - Channel
 - Embankment
 - Benefited Lands
- Arterial Drainage Scheme**
 - Channel
 - Embankment
 - Benefited Lands



Coordinates in ITM
 © Google/
 © OSI & EPA (CC BY 4.0) / EU DEM/
 Contains Office of Public Works information
 © Office of Public Works



County Leitrim Development Plan 2022-2028

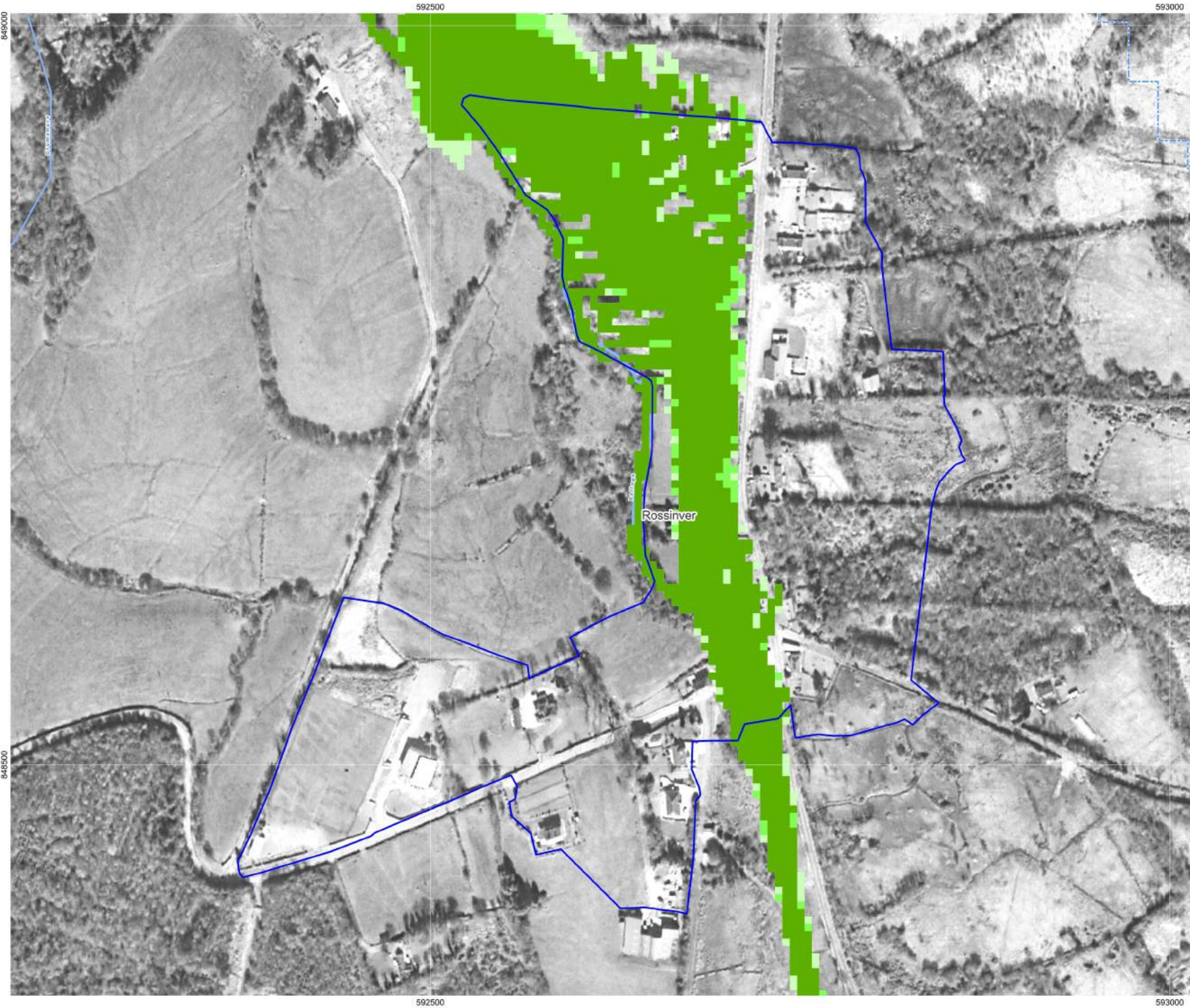
Rossinver OPW Preliminary Flood Risk Assessment (PFRA)

- Plan Boundary
- WFD River Sub-Basins
- Water
- River or Stream

- PFRA**
- Fluvial 1% AEP
 - Fluvial 0.1% AEP
 - Pluvial 1% AEP
 - Pluvial 0.1% AEP
 - Coastal 0.5% AEP
 - Coastal 0.1% AEP
 - Groundwater



Coordinates in ITM
 © Google/
 © OSI & EPA (CC BY 4.0) / EU DEM/
 Contains Office of Public Works information
 © Office of Public Works



County Leitrim Development Plan 2022-2028

Rossinver
OPW Catchment Flood
Risk Assessment &
Management (CFRAM)
& OPW National
Indicative Fluvial
Mapping (NIFM)
Present Day

- Plan Boundary
- WFD River Sub-Basins
- Water
- River or Stream

CFRAM Present Day

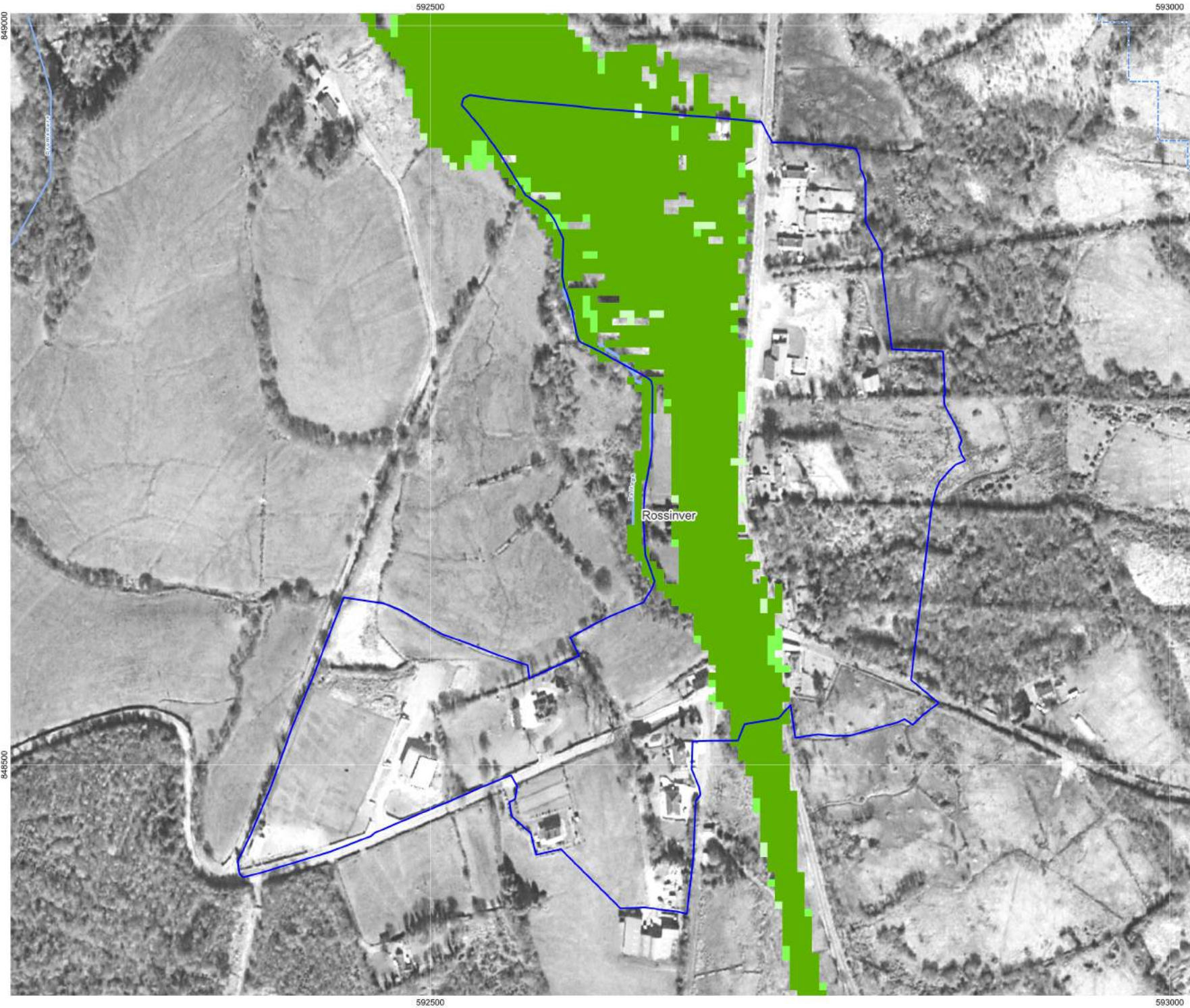
- Fluvial 10% AEP
- Fluvial 1% AEP
- Fluvial 0.1% AEP
- Coastal 10% AEP
- Coastal 0.5% AEP
- Coastal 0.1% AEP

NIFM Present Day

- Fluvial 5% AEP
- Fluvial 1% AEP
- Fluvial 0.1% AEP



Coordinates in ITM
© Google/
© OSI & EPA (CC BY 4.0) / EU DEM/
Contains Office of Public Works information
© Office of Public Works



County Leitrim Development Plan 2022-2028

Rossinver
OPW Catchment Flood
Risk Assessment &
Management (CFRAM)
& OPW National
Indicative Fluvial
Mapping (NIFM)
All Scenarios

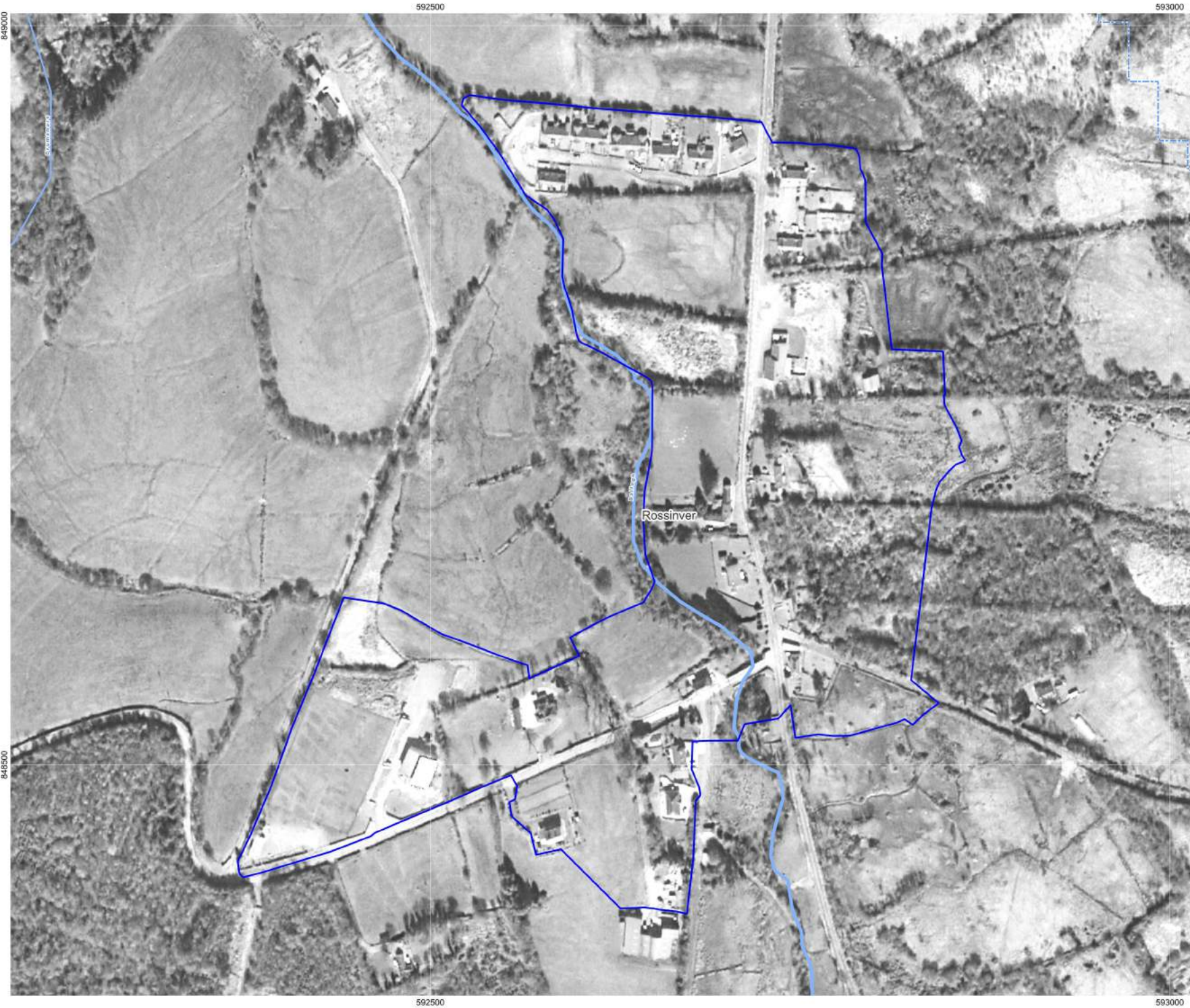
- Plan Boundary
- WFD River Sub-Basins
- Water
- River or Stream

- CFRAM All Scenarios**
- Fluvial Present Day Scenario 0.1% AEP
 - Fluvial Mid-Range Future Scenario 0.1% AEP
 - Fluvial High-End Future Scenario 0.1% AEP
 - Coastal Present Day Scenario 0.1% AEP
 - Coastal Mid-Range Future Scenario 0.1% AEP
 - Coastal High-End Future Scenario 0.1% AEP

- NIFM All Scenarios**
- Fluvial Present Day Scenario 0.1% AEP
 - Fluvial Mid-Range Future Scenario 0.1% AEP
 - Fluvial High-End Future Scenario 0.1% AEP



Coordinates in ITM
© Google/
© OSI & EPA (CC BY 4.0) / EU DEM/
Contains Office of Public Works information
© Office of Public Works



County Leitrim Development Plan 2022-2028

Rossinver
GSI Historical Flood Data
and Groundwater
Flooding Predictive
Modeling

- Plan Boundary
- WFD River Sub-Basins
- Water
- River or Stream

- GSI Groundwater Flooding Predictive Model**
- High Probability
- Medium Probability
- Low Probability

- GSI Historical Flood Data**
- Surface Water Flooding**
- Winter 2015-2016 Surface Water Flooding

- Maximum Historic Groundwater Flooding**
- Groundwater
- Groundwater/Surface water



Coordinates in ITM
© Google/
© OSI & EPA (CC BY 4.0) / EU DEM/
Contains Irish Public Sector Data
(Geological Survey Ireland) (CC BY-NC-ND 4.0)



County Leitrim Development Plan 2022-2028

Rossinver Indicative Flood Zones

- Plan Boundary
- WFD River Sub-Basins
- Water
- River or Stream

Indicative Flood Zones

- Flood Zone A
- Flood Zone B

PFRA

- Pluvial 1% AEP
- Pluvial 0.1% AEP
- Groundwater

GSI Groundwater Flooding Predictive Model

- High Probability
- Medium Probability
- Low Probability



Coordinates in ITM
 © Google/
 © OSI & EPA (CC BY 4.0)/
 Contains Office of Public Works information
 © Office of Public Works/
 Contains Irish Public Sector Data
 (Geological Survey Ireland) (CC BY-NC-ND 4.0)

578500

579000

579500

858000

858000

857500

857500

578500

579000

579500

County Leitrim Development Plan 2022-2028

Tullaghan OPW Historical Flood Data

-  Plan Boundary
-  WFD River Sub-Basins
-  Water
-  River or Stream
- OPW Past Flood Events**
 -  Single Flood Event
 -  Recurring Flood Event
 -  Past Flood Extent
- Land Commission**
 -  Benefited Lands
- Drainage District**
 -  Channel
 -  Embankment
 -  Benefited Lands
- Arterial Drainage Scheme**
 -  Channel
 -  Embankment
 -  Benefited Lands



Coordinates in ITM
© Google/
© OSI & EPA (CC BY 4.0) / EU DEM/
Contains Office of Public Works information
© Office of Public Works

578500

579000

579500

858000

858000

857500

857500

578500

579000

579500



County Leitrim Development Plan 2022-2028

Tullaghan OPW Preliminary Flood Risk Assessment (PFRA)

- Plan Boundary
- WFD River Sub-Basins
- Water
- River or Stream
- PFRA**
- Fluvial 1% AEP
- Fluvial 0.1% AEP
- Pluvial 1% AEP
- Pluvial 0.1% AEP
- Coastal 0.5% AEP
- Coastal 0.1% AEP
- Groundwater



Coordinates in ITM
© Google/
© OSI & EPA (CC BY 4.0) / EU DEM/
Contains Office of Public Works information
© Office of Public Works

578500

579000

579500

858000

858000

857500

857500














578500

579000

579500

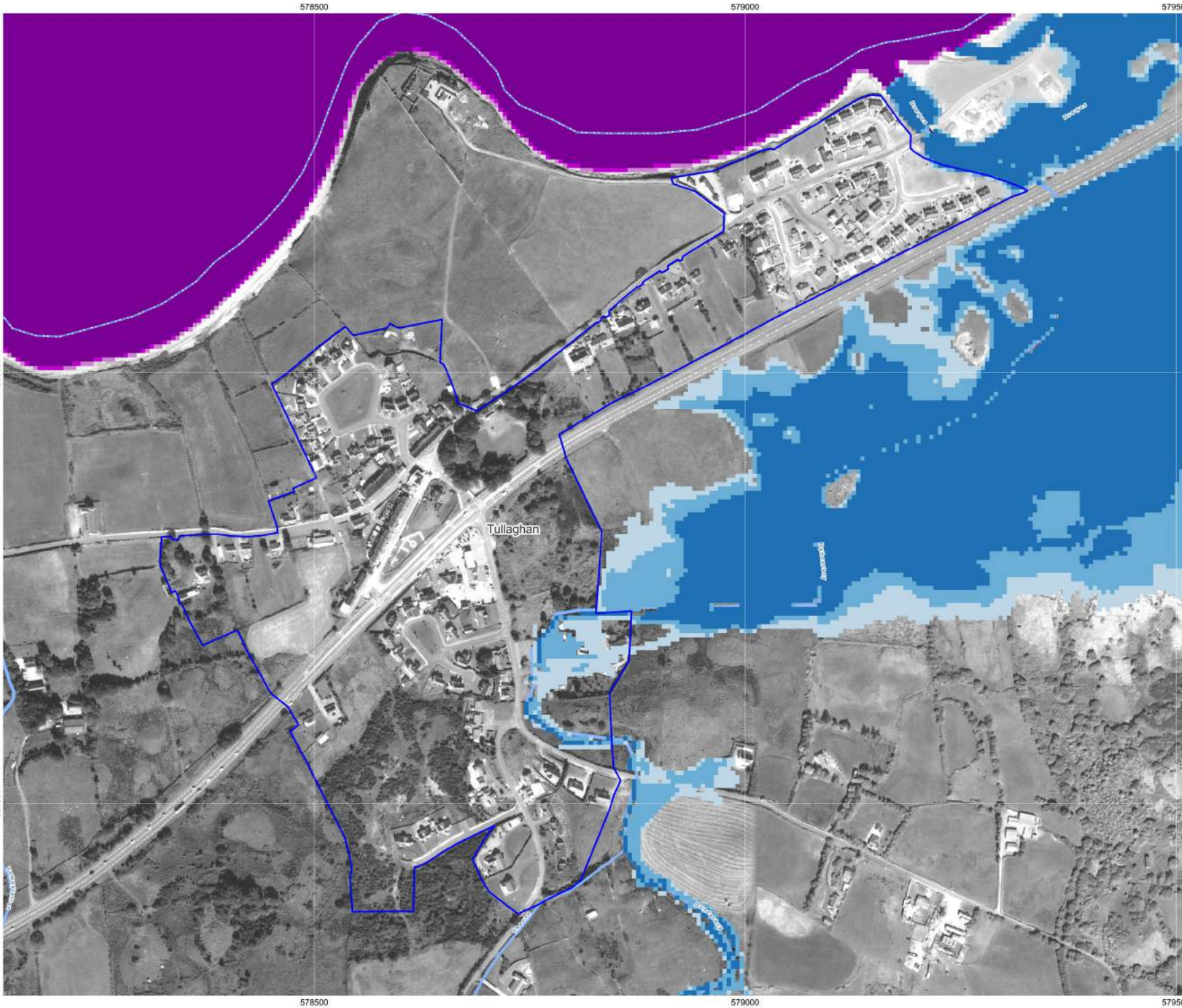
County Leitrim Development Plan 2022-2028

Tullaghan
OPW Catchment Flood
Risk Assessment &
Management (CFRAM)
& OPW National
Indicative Fluvial
Mapping (NIFM)
Present Day

-  Plan Boundary
 -  WFD River Sub-Basins
 -  Water
 -  River or Stream
- CFRAM Present Day**
-  Fluvial 10% AEP
 -  Fluvial 1% AEP
 -  Fluvial 0.1% AEP
 -  Coastal 10% AEP
 -  Coastal 0.5% AEP
 -  Coastal 0.1% AEP
- NIFM Present Day**
-  Fluvial 5% AEP
 -  Fluvial 1% AEP
 -  Fluvial 0.1% AEP



Coordinates in ITM
© Google/
© OSI & EPA (CC BY 4.0) / EU DEM/
Contains Office of Public Works information
© Office of Public Works



County Leitrim Development Plan 2022-2028

Tullaghan
OPW Catchment Flood
Risk Assessment &
Management (CFRAM)
& OPW National
Indicative Fluvial
Mapping (NIFM)
All Scenarios

- Plan Boundary
- WFD River Sub-Basins
- Water
- River or Stream

- CFRAM All Scenarios**
- Fluvial Present Day Scenario 0.1% AEP
 - Fluvial Mid-Range Future Scenario 0.1% AEP
 - Fluvial High-End Future Scenario 0.1% AEP
 - Coastal Present Day Scenario 0.1% AEP
 - Coastal Mid-Range Future Scenario 0.1% AEP
 - Coastal High-End Future Scenario 0.1% AEP

- NIFM All Scenarios**
- Fluvial Present Day Scenario 0.1% AEP
 - Fluvial Mid-Range Future Scenario 0.1% AEP
 - Fluvial High-End Future Scenario 0.1% AEP



Coordinates in ITM
© Google/
© OSI & EPA (CC BY 4.0) / EU DEM/
Contains Office of Public Works information
© Office of Public Works



County Leitrim Development Plan 2022-2028

Tullaghan GSI Historical Flood Data and Groundwater Flooding Predictive Modeling

- Plan Boundary
- WFD River Sub-Basins
- Water
- River or Stream

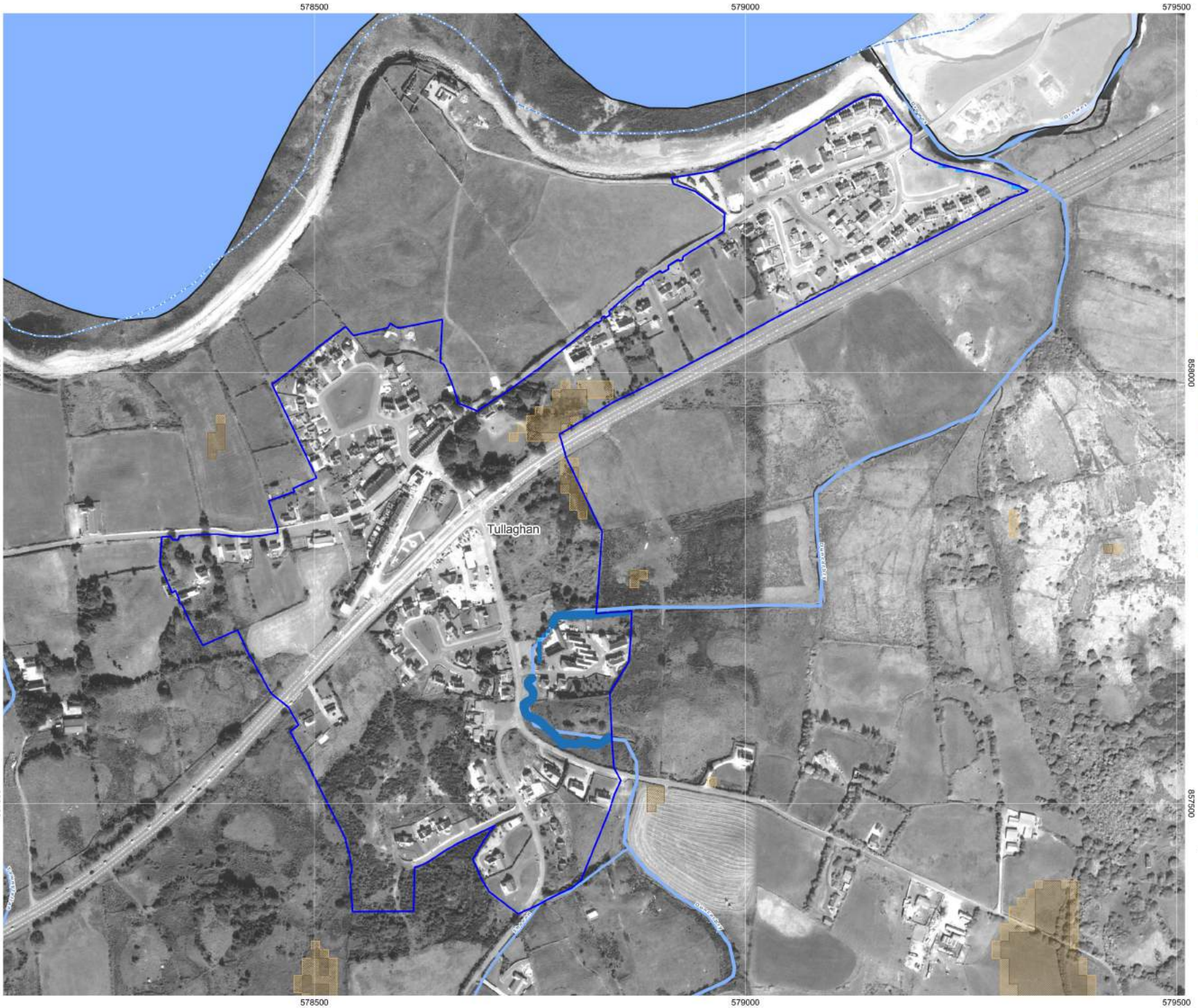
- ### GSI Groundwater Flooding Predictive Model
- High Probability
 - Medium Probability
 - Low Probability

- ### GSI Historical Flood Data
- #### Surface Water Flooding
- Winter 2015-2016 Surface Water Flooding

- #### Maximum Historic Groundwater Flooding
- Groundwater
 - Groundwater/Surface water



Coordinates in ITM
 © Google/
 © OSI & EPA (CC BY 4.0) / EU DEM/
 Contains Irish Public Sector Data
 (Geological Survey Ireland) (CC BY-NC-ND 4.0)



County Leitrim Development Plan 2022-2028

Tullaghan Indicative Flood Zones

- Plan Boundary
 - WFD River Sub-Basins
 - Water
 - River or Stream
- Indicative Flood Zones**
- Flood Zone A
 - Flood Zone B
- PFRA**
- Pluvial 1% AEP
 - Pluvial 0.1% AEP
 - Groundwater
- GSI Groundwater Flooding Predictive Model**
- High Probability
 - Medium Probability
 - Low Probability



Coordinates in ITM
 © Google/
 © OSI & EPA (CC BY 4.0)
 Contains Office of Public Works information
 © Office of Public Works/
 Contains Irish Public Sector Data
 (Geological Survey Ireland) (CC BY-NC-ND 4.0)



This report was created using





Leitrim County Development Plan 2023-2029

Áras an Chontae
Carrick-on-Shannon
County Leitrim
T: +353 (0)71 9620005

www.leitrim.ie



Comhairle | Leitrim
Chontae | County
Liatroma | Council