















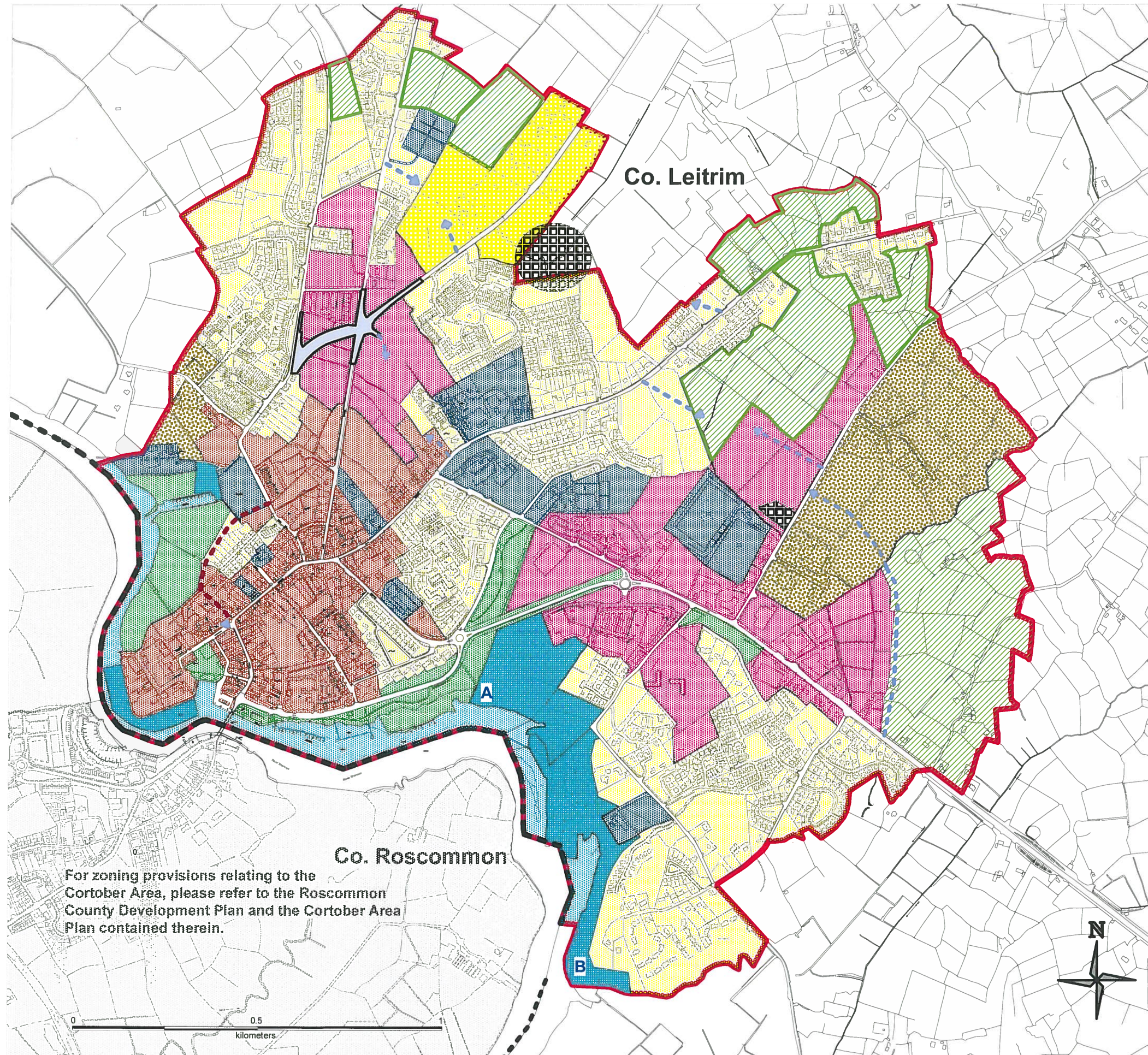


# ZONING MAP FOR CARRICK-ON-SHANNON

Local Area Plan 2010-2016

## LEGEND

-  Primarily Residential
-  Primarily Residential (low density)
-  Residential Reserve/Support
-  Mixed Use
-  Commercial Town Expansion
-  Enterprise & Employment
-  Open Space & Amenity
-  Social & Community Use
-  Riverside Development
-  River Navigation & Amenity
-  Attenuation Areas
-  Indicative Access Points/Routes
-  Potential Future Access Route (See Objective 5.2b)
-  Preliminary Road Reserve at Hartley Junction
-  See Policy 5.2c Town Boundary
-  A-B See Policy 13.4 f



For zoning provisions relating to the Cortober Area, please refer to the Roscommon County Development Plan and the Cortober Area Plan contained therein.

Co. Roscommon

Co. Leitrim

**Carrick on Shannon Local Area Plan 2010 -2016  
Zoning Map (including Variation No 1 1st April 2012)**

**Map 1a**